This is a digital copy of a book that was preserved for generations on library shelves before it was carefully scanned by Google as part of a project to make the world's books discoverable online.

It has survived long enough for the copyright to expire and the book to enter the public domain. A public domain book is one that was never subject to copyright or whose legal copyright term has expired. Whether a book is in the public domain may vary country to country. Public domain books are our gateways to the past, representing a wealth of history, culture and knowledge that's often difficult to discover.

Marks, notations and other marginalia present in the original volume will appear in this file - a reminder of this book's long journey from the publisher to a library and finally to you.

Usage guidelines

Google is proud to partner with libraries to digitize public domain materials and make them widely accessible. Public domain books belong to the public and we are merely their custodians. Nevertheless, this work is expensive, so in order to keep providing this resource, we have taken steps to prevent abuse by commercial parties, including placing technical restrictions on automated querying.

We also ask that you:

+ *Make non-commercial use of the files* We designed Google Book Search for use by individuals, and we request that you use these files for personal, non-commercial purposes.
+ *Refrain from automated querying* Do not send automated queries of any sort to Google's system: If you are conducting research on machine translation, optical character recognition or other areas where access to a large amount of text is helpful, please contact us. We encourage the use of public domain materials for these purposes and may be able to help.
+ *Maintain attribution* The Google "watermark" you see on each file is essential for informing people about this project and helping them find additional materials through Google Book Search. Please do not remove it.
+ *Keep it legal* Whatever your use, remember that you are responsible for ensuring that what you are doing is legal. Do not assume that just because we believe a book is in the public domain for users in the United States, that the work is also in the public domain for users in other countries. Whether a book is still in copyright varies from country to country, and we can't offer guidance on whether any specific use of any specific book is allowed. Please do not assume that a book's appearance in Google Book Search means it can be used in any manner anywhere in the world. Copyright infringement liability can be quite severe.

About Google Book Search

Google's mission is to organize the world's information and to make it universally accessible and useful. Google Book Search helps readers discover the world's books while helping authors and publishers reach new audiences. You can search through the full text of this book on the web at `http://books.google.com/`

D
21.5
.L11
1874

A 473229

HISTORICAL ATLAS

LABBERTON

ARTES VERITAS SCIENTIA
LIBRARY OF THE
UNIVERSITY OF MICHIGAN
TUEBOR

THE GIFT OF
Prof. F. M. Taylor

F. M. Taylor.
Albion,
Mich.

A. Allison

J. S. Lapham

AN

HISTORICAL ATLAS

CONTAINING A CHRONOLOGICAL SERIES OF

ONE HUNDRED MAPS,

At Successive Periods, from the Dawn of History to the Present Day.

BY

ROBERT H. LABBERTON.

Fifth Edition.

PHILADELPHIA:
CLAXTON, REMSEN & HAFFELFINGER.
1874.

Entered, according to Act of Congress, in the year 1871, by
CLAXTON, REMSEN & HAFFELFINGER,
in the Office of the Librarian of Congress at Washington.

STEREOTYPED BY J. FAGAN & SON, PHILADELPHIA.

Gift
Prof. F. M. Taylor
6-5-29

PREFACE.

EVERY student of History finds an Historical Atlas indispensable to his pursuits. The advantages derived from such a work are at present fully admitted. It is acknowledged, without exception, that without its aid History can neither be thoroughly taught nor perfectly understood.

All teachers of History have long felt the want of a collection of maps, *exhibiting at a glance the successive changes in the distribution of States with their attendant alterations of frontier*; in other words, of A TRULY PICTORIAL HISTORY.

The object of this work is to supply this long-felt deficiency, by offering to teachers and students *a connected Series of Maps, prepared expressly to illustrate the leading events of History* FROM THE EARLIEST AGES TO THE PRESENT TIME.

ROBERT H. LABBERTON.

PHILADELPHIA.

ANALYTICAL TABLE OF CONTENTS.

TWELVE MAPS ILLUSTRATING EASTERN HISTORY.

I. 1. **The First Progressive Map.— Chaldæan Ascendency**; showing
- *a*, The Chaldæan Empire in its greatest extent, (*blue.*)
- *b*, The Northern and Southern tetrarchy.
- *c*, The course of the Euphrates and Tigris.
- *d*, The course of the Nile from the Victoria Nyanza to the Mediterranean, showing its affluents, cataracts, and the Delta.

2. **The Field of the Pyramids**, (*from an actual survey*;) showing
- *a*, The bifurcation of the Nile and the bluffs.
- *b*, The exact situation of Memphis, Cairo, Old Cairo, and Gizeh.
- *c*, The exact position of the great pyramid, sphinx, etc.

II. 3. **The Second Progressive Map.—Egyptian Ascendency**; showing The Egyptian Empire in its greatest extent.

4. **The Ruins of Thebes**, (*from an actual survey.*)

III 5. **The Third Progressive Map. — Assyrian Ascendency**; showing
- *a*, The Assyrian Empire in its greatest extent.
- *b*, The six great Phœnician towns, and the principal Phœnician colonies.
- *c*, The beginnings of Rome.

6. **Nineveh**, (*from an actual survey.*)

IV. 7. **The Holy Land and Lower Egypt**; showing
- *a*, The Delta, with the seven arms of the Nile.
- *b*, Joseph's Canal, Lake Mœris and Arsinoe.
- *c*, The land of Goshen, with the bitter lakes and the canal from the Nile to the Red Sea.
- *d*, The route of the Israelites from Goshen *viâ* Sinai, to Jericho.
- *e*, The exact situation of the twelve tribes of Israel.
- *f*, The Empire of David and Solomon.
- *g*, The kingdoms of Judah and Israel.
- *h*, Phœnicia, with the precise position of the Phœnician cities.

8. **Jerusalem**, (*from an actual survey.*)

V. 9. **The Fourth Progressive Map.—The Four Great Powers**; showing
- *a*, The division of Western Asia (after the fall of Nineveh) into Lydia, Media, Babylonia, and Egypt.
- *b*, The position of Ionia, Greece, and Great Greece.
- *c*, The beginnings of Carthage, Syracuse, and Rome.

10. **Babylon**, (*from an actual survey.*)

VI. 11. **The Fifth Progressive Map. —Persian Ascendency**; showing
- *a*, The Persian Empire in its greatest extent.
- *b*, The march of Darius I. from Sardes to Scythia.
- *c*, The march of the Ten Thousand from Sardes to Cunaxa, and their return from Cunaxa to the Bosporus.
- *d*, The three decisive battle-fields (Granicus, Issus, and Arbela) on which the Persian Empire was destroyed.

12. **The Ruins of Susa**, (*from an actual survey.*)

NINE MAPS ILLUSTRATING GREEK HISTORY.

VII. 13. **Hellas**, (*the countries settled by the Hellenes*;) showing
- *a*, The North-Eastern coasts of the Mediterranean from the Black Sea to the Tuscan Sea.
- *b*, The Propontis, with the Hellespont and Bosporus.
- *c*, The Western coast of Asia Minor, with the principal Æolian, Ionian, and Dorian colonies.
- *d*, The Ægæan Sea with its islands, (Cyclades and Sporades.)
- *e*, The great divisions of Greece with its ethnological diversities.
- *f*, The Greek colonies in Southern Italy and Sicily.

14. **The Field of Troy.**

VIII. 15. **Hellas and Peloponnesus**; showing
- *a*, The subdivisions of Hellas and Peloponnesus.
- *b*, The historical places and battle-fields.

Remark:—Sinus = Gulf, and *Mare = Sea.*

16. **Plan of Sparta and its Neighborhood.**

17. **Plan of Thebes and its Neighborhood.**

18. **Plan of Athens and its Neighborhood.**

19. **Plan of Corinth and its Neighborhood.**

IX. 20. **The Sixth Progressive Map.—Hellenic Ascendency**; showing
a, The Empire of Alexander the Great.
b, The route of Alexander to India.
c, The States sprung from Alexander's Empire, 300 B. C.
d, The compact Roman domain, 300 B. C., (*colored yellow.*)

21. **Plan of Alexandria,** (*from an actual survey.*)

TWENTY-SEVEN MAPS ILLUSTRATING ROMAN HISTORY.

X. 22. **Italy during the Regal Period.**

23. **Enlarged Map of Latium during the Regal Period.**

24. **The Original Roman Domain, (Ager Romanus.)**

XI. 25. **Italy from the beginning of the Samnite Wars to the beginning of the Punic Wars**; showing
a, The earliest boundaries of the great armed confederacy led by Rome, (*colored yellow.*)
b, The exact boundaries of Italy proper.
c, Gaul, south of the Alps (*red*), Liguria (*green*), and Istria (*purple*).
d, The maritime fortresses, or burgess-colonies.
e, The military roads, with the road-fortresses, (Latin colonies.)

26. **The Principal Theatre of War during the early Samnite Wars**; showing
a, The bay of Naples with its islands, the Vesuvius, and Herculaneum and Pompeii.
b, The battle-fields of the Samnite wars.

27. **Plan of the City and Harbor of Tarentum.**

XII. 28. **Rome and Carthage on the eve of and during the First Punic War**; showing
a, The situation and territorial extent of Rome (*yellow*) and Carthage (*blue*) on the eve of the great struggle.
b, The principal battle-fields of the first Punic war.

29. **Rome and Carthage at the end of the First Punic War.**

30. **Rome and Carthage on the eve of and during the Second Punic War**; showing
a, The Empire of the Barcidæ in Spain.
b, The situation and territorial extent of Rome (*yellow*) and Carthage (*blue*) on the eve of the second Punic war.
c, The march of Hannibal from Carthago Nova to the Trasimenus.
d, The principal battle-fields of the second Punic war.

31. **Rome and Carthage at the end of the Second Punic War.**

XIII. 32. **Hannibal's Route from the Rhone to the Apennines.**

33. **Plan of the City and Harbor of Carthage.**

34. **Plan of the City and Harbor of Syracuse.**

35. **The Western Basin of the Mediterranean at the close of the Punic Wars, (146 B. C.)**

36. **The Western Basin of the Mediterranean a century after the close of the Punic Wars, (50 B. C.)**

XIV. 37. **The Eastern Basin of the Mediterranean during the two centuries preceding the birth of Christ**; showing
a, Macedonia from the death of Alexander to the Roman Conquest.
b, The three "*Fetters of the Hellenes,*"—Demetrias, Chalcis, and Corinth.
c, The Ætolian and Achæan confederacies.
d, Pergamus before and after 190 B. C.
e, The great battle-fields of the Græco-Roman wars.

38. **Western Asia in the Times of Mithradates**; showing
a, The Empire of Mithradates, (*blue.*)
b, The Empire of Tigranes (*yellow*), and Parthia (*green*).
c. The Roman province of Asia, (*red.*)

39. **The Surroundings of Lake Copais, in Bœotia, with Eubœa and the Euripus**; showing
The principal theatre of war in the first Mithradatic war.

XV. 40. **The Seventh Progressive Map.—Roman Ascendency**; showing
a, The Roman Empire in its greatest extent.
b, The Parthian Empire.

41. **Plan of the City of Rome**; showing
a, The seven hills of Rome.
b, The original settlement, (*white.*)
c, The city and wall of Servius Tullius, (*yellow.*)
d, The city and wall of Aurelian, with its gates.
e, The five bridges.

42. **Enlarged Map of the Capitoline Hill, Fora, etc.**; showing the most celebrated buildings and monuments.

XVI. 43. **The Roman Empire until 395 A. D.**; showing
a, The names of all the provinces with the years of conquest.
b, The relative position of the Christian and heathen world during the fourth century.
c, The division of the Empire in 395 A. D.

44. **The Bosporus and Constantinople.**

45. **Gaul before the Roman Conquest.**

46. **Gaul after the Roman Conquest.**

47. **Italy during the Empire**; showing the fourteen districts.

XVII. 48. **Division and Subdivision of the Roman Empire since 395.**

SIXTEEN MAPS ILLUSTRATING MEDIÆVAL HISTORY.

XVIII. 49. **Europe and Western Asia about 500 A. D.**; showing the Ostrogothic, Visigothic, Merovingian, Vandalian, and Byzantine Empires.

XIX. 50. **The Empire of the Franks under Clovis, in 507 A. D.**; showing the relative positions of the Salic and Ripuarian Franks.

51. **The Division of the Frankish Empire, in 567 A. D., into Neustria, with Aquitania, Austrasia, and Burgundy,** (to illustrate the times of Brunehilda and Fredegonda.)

XX. 52. **The Eighth Progressive Map.—Arabic Ascendency**; showing
a, The Arabic Empire in its greatest extent.
b, The world at the beginning of the eighth century. (*Christianity on the point of being crushed by the Moslems.*)
c, The four Christian Empires, (*Byzantine, Longobardian, Merovingian, and Anglo-Saxon.*)

53. **Plan of the City of Damascus, the Capital of the Ommaiad Caliphs.**

XXI. 54. **The Empire of Charlemagne and its Division in 843 A. D.**; showing
a, The Empire of Charlemagne and its division into Neustria, Lorraine, and Austrasia.
b, The Byzantine Empire and the Caliphates of Bagdad and Cordova.

XXII. 55. **The British Islands during the Saxon, Norman, and early Plantagenet Periods**; showing
a, The Saxon (*yellow*) and Celtic (*blue*) parts of the British Islands.
b, The Saxon kingdoms in England.
c, The English battle-fields from the beginning of the eighth to the end of the thirteenth century.

56. **South-Eastern Scotland the principal scene of the Anglo-Scotch Struggle.**

XXIII. 57. **The World about the middle of the Tenth Century**; showing
a, The Empire of Otto the Great divided into its duchies, (*blue.*)
b, The Byzantine Empire, (*yellow.*)
c, The Burgundian or Arelatian kingdom, (*purple.*)
d, Francia (*red*), with the great duchies of Neustria.
e, The Caliphate of Cordova (*green*), with the Christian States in Spain, (Leon, Castile, and Pampeluna.)

XXIV. 58. **The Age of the Crusades**; showing
a, The possessions of the Plantagenets in 1160.
b, France, (*red.*)
c, The German Empire of Barbarossa, (*blue.*)
d, Poland, Hungary, and Servia.
e, The remnant of the Byzantine Empire, (*yellow.*)
f, The Eastern Caliphate, with the Empire of Iconium and the dominion of the Ayoubites.
g, The Western Caliphate (*green*), with the five Christian States (Portugal, Leon, Castile, Navarre, and Arragon) in the Spanish peninsula.
h, The Christian States on the Syrian coast, (*blue.*)

59. **The Christian States in the East, in 1142, A. D.**; showing the four States founded by the Crusaders (Jerusalem, Tripolis, Antiochia, and Edessa), with the native Christian kingdom of Armenia (*blue*).

XXV. 60. **The Hohenstaufen and the Guelphs, about 1170 A. D., to illustrate the struggle between Barbarossa and Henry the Lion**; showing
a, The German duchies in the latter part of the twelfth century.
b, The possessions of the Hohenstaufen (*blue*), and the possessions of the Guelphs (*yellow*).

61. **The North-Eastern and Southern Parts of France, to illustrate the Crusade against the Albigenses**; showing
a, The situation of the three celebrated Benedictine monasteries of Cluny, Citeaux, and Clairveaux.
b, The possessions of Raymond of Toulouse which were granted to Simon de Montfort, (*red.*)

62a. **The Latin Empire and the Christian States in the East.**
a, The Greek Empires of Nicæa and Trebizond.
b, The Latin Empire with its feudal States.
c, The Venetian possessions in the East, (*green.*)
d, The Turkish Empire of Iconium.

62b. **The Remains of the Kingdom of Jerusalem in 1204.**

XXVI. 63. **The Empire of Frederick II.**; showing
a, The German Empire during the first half of the 18th century, (*bl.*)
b, The hereditary possessions of Emperor Frederick II., (*green.*)
c, The remnant of the Empire of Henry the Lion, (*yellow.*)

FIFTY-TWO MAPS ILLUSTRATING MODERN HISTORY.

XXVI. 64. **England and France during the Anglo-French Struggle.**
a, England (*light yellow*) and France, (*red.*)
b, The countries claimed by England, (*light red.*)
c, The portion ceded to England by the peace of Brétigny.
d, The possessions of Philip the Bold, founder of the second (or great) Burgundian house, (*light green.*)
e, All the battle-fields and historical places of the Anglo-French struggle and of the War of the Roses.

XXVII. 65. **The Burgundian Dominion of Charles the Bold**; showing
a, The countries directly ruled by Charles the Bold, (*green.*)
b, The countries which had once formed a part of the Burgundian dominion, (*light green.*)
c, The position of the Burgundian dominion, belonging partly to France and partly to the Empire, (*indicated by a red-blue line, which shows the boundary between France and the Empire.*)
d, Lorraine, being also partly a French fief (*indicated by light red*) and partly a German fief (*indicated by light blue*).
e, The position of Lorraine, dividing the Northern realms of Charles from his Southern possessions, (lined.)

66. **Central Switzerland. — The scene of the Swiss Struggle against Habsburg**; showing the position of the cradle of the Habsburg race (*Castle Habsburg*), the original Habsburg domains, and the famous battle-fields.

XXVIII. 67. **Western Europe about 1400 A. D.**; showing
a, The English realm, with the English possessions in France.
b, Aquitaine.
c, The French realm (*red*), with the possessions of the house of Anjou during the fifteenth century, (*red with black lines.*)
d, The Burgundian dominion of John the Fearless.
e, The house of Luxemburg in its greatest glory, (*blue.*)
f, The Habsburg possessions, (*purple.*)
g, The seven German Electorates, (*names underlined.*)
h, The Aragonian Empire (*brown*), with the united kingdoms of Leon and Castile.

XXIX. 68. **Eastern Europe and Western Asia about 1400 A.D., (the Eastern continuation of Map 67;)** showing
a, The Ottoman Empire during the first part of the 15th century.
b, The Empire of the Mamelukes.
c, The remnant of the Byzantine Empire during the last fifty years of its existence, (*yellow.*)

69. **The Ottoman Empire in its greatest extent 1682 A.D.**

70. **The Mongol Kingdoms during the Fourteenth Century**; showing the Empires of Genghis-Khan and of Timur.

XXX. 71. **The Discoveries of the Spaniards and Portuguese in the Fifteenth and Sixteenth Centuries**; showing
a, Spain and the Spanish discoveries and colonies, (*blue.*)
b, Portugal and the Portuguese discoveries and colonies, (*yellow.*)
c, Pope Alexander's line of demarcation.

72. **The Atlantic Coast of North America in the Seventeenth Century**; showing
a, The English settlements of New England, Virginia, and Carolina.
b, The Dutch settlement of New Netherlands.
c, The Swedish settlement of New Sweden.
d, The French settlement of Acadia.

73. **The United States in 1783**; showing
a, The situation of the Thirteen Original Colonies.
b, The principal battle-fields of the Revolution.

74. **The Gulf of St. Lawrence, with its Islands.**

XXXI. 75. **France divided into Thirty-five Provinces.**

76. **Germany divided into Ten Circles.**

77. **The Four Rhenish Electorates with the surrounding Countries**; showing
a, The Archbishopric of Cologne, (*purple.*)
b, The Archbishopric of Treves, (*green.*)
c, The Archbishopric of Mayence, (*blue.*)
d, The Rhenish Palatinate, (*yellow.*)
e, The Cleve inheritance in 1609, (*red.*)

XXXII. 78. **Western Europe about 1550 A. D.**; showing especially
a, The house of Habsburg in the zenith of its power (*purple*), with its division into an Austrian and Spanish branch.
b, The kingdom of France (*red*) with the Bourbon possessions.
c, The Hohenzollerns in Brandenburg (*blue*), Prussia, Anspach, and Culmbach, (*blue with black lines*).
d, The possessions of the house of Savoy, (*yellow.*)
e, The dominion of the Pope in Italy and France.
f, The republic of Poland before the union with Lithuania.

79. **North-Eastern Italy**; showing the battle-fields of the Franco-Italian war.

XXXIII. 80. **Europe in 1648.— Peace of Westphalia**; showing especially
a, The possessions of the two branches of the house of Habsburg at the end of the Thirty Years' War, (*purple.*)
b, The possessions of the house of Hohenzollern, (union of Prussia with Brandenburg, (*blue.*)
c, The Swedish Empire on both shores of the Baltic and in Northern Germany.
d, The Danish monarchy, Denmark, Norway, and Schonen.
e, The British isles, with the battle-fields of the civil wars.
f, France, with the battle-fields of the civil wars, (*red.*)
g, Germany, with the battle-fields of the Thirty Years' War.
h, The republic of Poland in its greatest extent.
i, The Western boundary of Russia in the middle of the seventeenth century.

81. **The South-Eastern part of Lombardy during the Seventeenth Century.**

XXXIV. 82. **Europe in 1713. — Peace of Utrecht**; showing especially
a, The extent of the Habsburg possessions after the extinction of the Spanish branch, (*purple.*)
b, The Bourbons of France and Spain, (*red.*)
c, The extent of the Guelphic dominions (England and Brunswick-Luneburg), (*light yellow.*)
d, The dominions of the house of Savoy (Savoy, Piedmont, and Sicily), (*yellow.*)

83. **The Battle-fields of the Netherlands during the Seventeenth, Eighteenth, and Nineteenth Centuries.**

84. **The Boundaries of Russia, Poland, and Turkey in 1713.**

XXXV. 85. **Europe in 1748. — Peace of Aix-la-Chapelle**; showing especially
a, The house of Bourbon in the zenith of its power (*red*), with its division into the French, Spanish, and Italian branches, (*red with black lines.*)
b, The Prussian monarchy under Frederick the Great, with the battle-fields of the first Silesian war, (*blue.*)
c, The Empire of the Empress-Queen Maria Theresia, (*purple.*)
d, The division of the house of Wittelsbach into the Palatine and Bavarian branches, etc.

86. **England, Scotland, and Ireland during the latter part of the Seventeenth and the Eighteenth Century.**

XXXVI. 87. **Central and Northern Europe in 1795**; showing especially
a, The extent of Prussia, Russia, and Austria after the absorption of Poland.
b, The possessions of the house of Wittelsbach (Bavaria, Juliers, Berg, and the Palatinate), (*orange.*)
c, The extent of Denmark (*green*) and Sweden (*red.*)
d, The Eastern boundary of France in 1795, (*red.*)

88. **The First Partition of Poland in 1772.**

89. **The Second Partition of Poland in 1793.**

90. **The Third Partition of Poland in 1795.**

XXXVII. 91. **The Age of Napoleon the Great**; showing especially
a, The Empire of Napoleon in its greatest extent (*red*), with the vassal States ruled by his relations, (*red with black lines.*)
b, The Confederacy of the Rhine, with Bavaria in its greatest extent.
c, The Kingdom of Saxony, with the grand-duchy of Warsaw.
d, The Austrian, Russian, and Prussian monarchies, etc.

92. **The Battle-fields of Northern Italy, 1794-1800.**

93. **Bonaparte's Expedition against Egypt and Syria.**

XXXVIII. 94. **Europe in 1816**; showing the division of Europe as settled by the Congress of Vienna, illustrating also the Greek, Polish, French, and Belgian revolutions, and the battle-fields of the Franco-Austrian war of 1859.

95. **The Theatre of the Crimean War in 1854-55.**

96. **The Theatre of the Danish War in 1864.**

XXXIX. 97. **Europe in 1866. — Peace of Prague**; showing the battle-fields and results of the Austro-Prussian war of 1866 and the North German Confederacy.

98. **The German Confederacy from 1815 till 1866.**

XL. 99. **Europe in 1871. — Peace of Versailles**, showing the resuscitated German Empire, United Italy, etc.

100. **The Theatre of the late Franco-Prussian War.**

ANALYTICAL AND CHRONOLOGICAL INDEX

OF THE

PRINCIPAL NATIONS AND STATES.

A.

MAP

Acarnania. The Western district of Hellas..... 15
Achæans, (The League of the)..... 37
Achaia. The Northern district of Peloponnesus 15
The Roman province of Achaia since 146 B. C... 40
The principality of Achaia since 1204 A. D..... 62
Ætolia. A district of Hellas, or Central Greece.. 15
Ætolians, (The League of the)..... 37
Africa. North-Eastern Africa and the Nile valley. 1
During the Egyptian Ascendency..... 3
During the Assyrian Ascendency..... 5
N.E. Africa and the Seven Arms of the Nile..... 7
During the times of the Four Great Powers..... 9
During the Persian Ascendency..... 11
During the Hellenic Ascendency..... 20
North-Western Africa during the Punic wars..28–31
At the close of the Punic wars..... 35
A century after the Punic wars..... 36
During the first century A. D..... 40
During the 2d, 3d, and 4th centuries A. D..... 43
Since the division of the Empire in 395 A. D..... 48
About 500 A. D. (The Vandal Empire)..... 49
About 700 A. D. (The Arabic Ascendency)..... 52
About 800 A. D..... 54
About 950 A. D. (The Morabites)..... 57
During the 12th century, (Age of the Crusades) 58
North-Western Africa about 1400 A. D..... 67
North-Eastern Africa about 1400 A. D..... 68
North-Eastern Africa about 1682 A. D..... 69
Portuguese discoveries in the 15th and 16th cent. 71
North-Western Africa about 1541 A. D..... 78
North-Western Africa during the 18th century 82, 85
N.W. Africa in the 19th century.....94, 97, 99
Alexandria, (Plan of)..... 18
America, (Discovery of)..... 71
The Atlantic coast of N. America in 17th century 72
The United States in 1773..... 73
The Gulf of the St. Lawrence..... 74

MAP

Anglo-Saxons. About 500 A. D.....40, 50
About 567 A. D. 51
About 700 A. D. 52
About 800 A. D. (Under Egbert)..... 54
The British Islands during the Saxon period.... 55
Antiochia, (Christian Principality of, in 1142).. 59
Aquitania, before Cæsar's Conquest..... 45
A Roman Province since 56 B. C.....43, 46
A part of the Merovingian Emp. since 567 A. D. 51
One of the duchies of France about 1000 A. D.... 57
The Empire of the Plantagenets in 1160 A. D.... 58
A part of the French kingdom about 1400 A. D.. 67
Arabia Petræa, with Mount Sinai..... 7
Arabic Empire. Arabic Ascendency 700 A. D... 52
The division of the Arabic Empire since 750 A. D. 54
The Eastern and Western Caliphates..... 58
The Arabic Empire since 1258 A. D 69
Aragon, (*originally the Western part of the kingdom of Pampeluna or Navarre.*)
An independent kingdom since 1035 A. D..... 58
The Aragonese dominion about 1400 A. D..... 67
Aragon united with Castile since 1517 A. D..... 78
Arcadia. A District of the Peloponnesus..... 15
Argolis. A District of the Peloponnesus..... 15
Armenia. During the Egyptian Ascendency..... 3
During the Assyrian Ascendency..... 5
During the period of the Four Great Powers... 9
During the Persian Ascendency..... 11
During the Roman Ascendency..... 43
During the fourth and fifth centuries A. D..... 48
During the Arabic Ascendency..... 52
The kingdom of Armenia in 1100 A. D.....58, 59
The kingdom of Armenia about 1204 A. D..... 62
Ascendency. Chaldæan Ascendency..... 1
Egyptian Ascendency..... 3
Assyrian Ascendency..... 5
Persian Ascendency..... 11
Hellenic Ascendency..... 20

MAP

Roman Ascendency..... 40
Arabic Ascendency..... 52
Asia during the Chaldæan Ascendency..... 1
During the Egyptian Ascendency..... 3
During the Assyrian Ascendency..... 5
During the period of the Four Great Powers.... 9
During the Persian Ascendency..... 11
Greek Colonies on the Western Coast of..... 13
During the Hellenic Ascendency..... 20
During the 2d and 1st century B. C..... 37
During the times of Mithradates..... 38
During the first century A. D..... 40
During the 2d, 3d, and 4th centuries A. D..... 43
Since the division of the Roman Empire in 395 48
About 500 A. D. (the Byzantine Empire)..... 49
During the Arabic Ascendency..... 52
About 800 A. D. (the times of Haroun-al-Rashid) 54
During the Age of the Crusades..... 58
During the first part of the thirteenth century 62
About 1500 A. D. (the Ottoman Empire)..... 68
The Ottoman Empire in its greatest extent..... 69
The Mongol Empires of Genghis-Khan and Timur 70
Assyria during the Egyptian Ascendency..... 3
During the Assyrian Ascendency..... 5
During the period of the Four Great Powers..... 9
During the Persian Ascendency..... 11
Athens and the Bay of Salamis, (plan of)..... 18
(The duchy of,) in the thirteenth century..... 62*a*
Attica. The South-Eastern District of Hellas.... 15
Austrasia, since 567 A. D..... 51
Since 843 A. D..... 54
Austria. A march against the incursions of the Magyars, since 983 A. D. (Under the Babenbergers until 1246 A. D.)..... 57
A German duchy since 1156 A. D..... 60
United with Styria, Carinthia, and Carniola..... 63
Under the Habsburgers since 1282..... 67
During the sixteenth century..... 78

MAP

Since 1526 united with Bohemia and Hungaria. 78
During the Thirty Years' War..... 80
During the first part of the 18th century..... 82
Since 1742 (*Peace of Berlin*)..... 85
Austria's gain from the partitions of Poland...88–90
Austria during the reign of Napoleon..... 91
The Austrian Empire since 1816..... 94
Austria's position in the German Confederacy.. 98
Austria since the peace of Prague, in 1866..... 97
Austria in 1871..... 99
Avars, (Empire of the)..... 52

B.

Babel..... 1
Babylon.....3, 5, 9, 10
Babylonia. One of the four great powers..... 9
A Persian province..... 11
A province of the Empire of the Seleucidæ..... 20
Barbarians. After the division of the Empire... 48
About 500 A. D..... 49
About 700 A. D..... 52
About 800 A. D..... 54
About 962 A. D..... 57
Bavaria. The duchy of Bavaria about 970 A. D. 57
About 1170 A. D., (under the Guelphs)..... 6
About 1270 A. D., (under the Wittelsbachs)..... 63
During the fifteenth and sixteenth centuries..67, 78
The Bavarian circle..... 76
The Electorate of Bavaria 80, 82, 85
The Electorate of Bavaria united with the Rhenish Palatinate, Juliers, and Berg..... 87
The kingdom of Bavaria since 1809..... 91
The kingdom of Bavaria since 1816.....94, 98
The kingdom of Bavaria since 1866..... 97
Bavaria as part of the German Empire 99
Belgium, (Flanders and Brabant,) since 962..... 57
Brabant and Flanders during the 12th century.. 60
Brabant and Flanders during the 13th century.. 63
Flanders (since 1383) and Brabant (since 1406) part of the Burgundian dominion..... 65
A part of the Burgundian circle since 1512..... 76
Part of the Netherlands under Charles V..... 78
The Spanish Netherlands since 1576 A. D..... 80
Belgium, or the Austrian Netherlands.....82, 85
The battle-fields of Belgium..... 83
Part of the kingdom of the Netherlands since 1816 94

MAP

The kingdom of Belgium since 1830..... 97
Bœotia. A district of Hellas, or Central Greece 15
Bohemia. A German duchy since 962..... 57
A vassal kingdom since 1086..... 58
An hereditary kingdom since 1212..... 63
The keystone of the possessions of the house of Luxemburg since 1310..... 67
A part of the Habsburg possessions since 1526. 78
During the Thirty Years' War..... 80
During the eighteenth century.....82, 85
During the nineteenth century.....91, 94, 97, 99
Bosporus and Constantinople..... 44
Bourbons. Possessions about 1550..... 78
On the French throne since 1589..... 80
On the French and Spanish thrones since 1713.. 82
On the French, Spanish, and Sicilian (Naples and Sicily) thrones since 1748..... 85
Kings of the Island of Sicily since 1799..... 91
Restored to their thrones since 1815..... 94
The Bourbons in 1866 (on the Spanish throne). 97
Brandenburg. A Margraviate since 930 A. D... 57
A Margraviate under the Ascanier, since 1130.. 60
An Electorate under the Ascanier, since 1260... 63
The Electorate of Brandenburg since 1373 A. D., (*Under the house of Luxemburg*)..... 67
The Electorate of Brandenburg since 1417 A. D. (the Hohenzollerns), (*united with Anspach*).... 78
Brandenburg since 1648. (*The Electors are also, since* 1619, *dukes in Prussia*)..... 80
Brandenburg since 1713. (*The Electors are also, since* 1701, *kings in Prussia*)..... 82
Brandenburg since 1748. (*The results of the victories of Frederick the Great*)..... 85
Brandenburg after the partition of Poland..... 87
Brandenburg since the peace of Tilsit in 1807... 91
Brandenburg since 1816..... 94
British Empire. See ENGLAND.
Brunswick. See GUELPH.
Bulgarian Empire about 700 A. D..... 52
About 950 A. D., (a Byzantine province)..... 57
During the twelfth century, (independent) 58
Burgundy. The Burgundian Emp. in 500 A. D.49, 50
Burgundy a part of the Merovingian Empire... 51
The Burgundian, or Arelatian kingdom, 950..... 57
Burgundy a part of the German empire..... 58
The Burgundian Palatinate about 1230 A. D..... 60

MAP

The kingdom, duchy, and county of Burgundy during the thirteenth century..... 63
The duchy and county of Burgundy during the fourteenth and fifteenth centuries.....64, 67
The Burgundian dominion of Charles the Bold.. 65
The French provinces of Burgundy and Franche Comté, (county of Burgundy)..... 75
The Burgundian circle of Germany..... 76
The duchy and county of Burgundy about 1550 78
The county of Burgundy (Franche Comté) 1648.. 80
The absorption of Franche Comté by France.... 82
Byzantine Empire, or Greek Empire, in 395... 48
About 500 A. D..... 49
About 700 A. D. During the Arabic Ascendency 52
About 800 A. D..... 54
About 950 A. D..... 57
About 1150 A. D. During the Crusades..... 58
About 1204 A. D. The Latin Empire..... 62*a*
About 1400 A. D..... 68
Since 1453 A. D. Conquered by the Turks..... 69

C.

Caledonia, or Scotland..... 55
Caliphate. Before the division of 750 A. D..... 52
Since the division..... 54
Caliphate of Cordova about 800 A. D..... 54
Caliphate of Cordova about 950 A. D..... 57
Caliphate of Cordova about 1150 A. D..... 58
The Caliphate of Cordova about 1400 A. D..... 67
Canaan. See HOLY LAND.
Carthage, (Plan of)..... 33
On the eve of and during the first Punic war... 28
At the end of the first Punic war..... 29
On the eve of and during the second Punic war 30
At the end of the second Punic war..... 31
The Carthaginian territory after the Punic wars 35
Castile. A principality since 933 A. D..... 57
United with Toledo since 1085 A. D..... 58
The kingdom of Castile about 1400..... 67
The union of Castile and Aragon since 1517 A.D. 78
Cleve. Inheritance in 1609..... 77
Constantinople and the Bosporus..... 44
Corinth and the Isthmus..... 19
Corinthia. A district of the Peloponnesus..... 15
Corsica. A Carthaginian possession..... 28
A Roman possession since 259 B. C..... 29

MAP

A part of the Roman province of Sardinia..35, 36, 43
A Vandal province since 470 A. D. 49
A Frankish province since 754 A. D. 54
An Arabian possession since 850 A. D. 57
A possession of the German Empire since 1002 (*in reality a possession of the town of Pisa*) 58
A possession of the Genoese since 1300 A. D. (*The Corsicans did not acknowledge the Genoese sovereignty before* 1387) .....67, etc.
A possession of the French since 1768.....91, etc.

D.

Damascus, (Plan of the city of) 53
Denmark. House of Swen Estritson since 1042.. 58
Under Margaretha, the last of the House of Swen Estritson, (*union of Calmar between Denmark, Norway, and Sweden*, 1397–1520) 87
Denmark united with Norway (since 1387) 80
Denmark during the eighteenth century...82, 85, 87
Denmark during the reign of Napoleon 91
Denmark since 1816 94
Denmark during the war of 1864 96
Denmark since 1864 97
Doris. A small district of Hellas 15
Dutch Republic. See NETHERLANDS.

E.

Edessa, (Christian county of,) in 1142 A. D. 59
Egypt. The old Empire of Egypt 1
The new Emp. during the Egyptian Ascendency 3
The new Emp. during the Assyrian Ascendency 5
The Delta, with the seven arms of the Nile 7
Egypt one of the Four Great Powers 9
The Persian satrapy of Egypt since 525 B. C. 11
The Græco-Egyptian Empire of the Ptolemies.. 20
The Roman province of Egypt since 30 B. C. 43
A diocese of the Greek Empire since 395 A. D... 48
The Arabic province of Deshar Mesr 640 A. D... 52
The Syro-Egyptian Empire of the Ayoubites..... 58
The Empire of the Mamelukes since 1251 A. D.. 68
A Turkish vassal-kingdom since 1517 A. D. 69
Bonaparte's Egyptian expedition in 1799 A. D... 93
Electorates. The seven Electorates 67
The four Rhenish Electorates 77
Elis. A district of the Peloponnesus 15
Elsass, (Alsace.) A district of Germany 60

MAP

Part of the patrimony of Emp. Frederick II..... 63
In the times of Charles the Bold 65
A district of Germany about 1550 78
A province of France since 1648.....75, 80, 82
Reconquered by Germany in 1871.....99, 100
England, with Scotland and Ireland.
Britannia under the Romans.....43, 48
About 500 A. D. 49, 50, 51
About 700 A. D. 52
About 800 A. D. 54
During the Saxon and Norman periods 55
The possessions of the Plantagenets in 1160..... 58
The scene of the Anglo-Scotch struggle 56
During the Anglo-French struggles and the war of the Roses 64, 67
During the sixteenth century 78
During the seventeenth century 80
During the eighteenth century 86
During the nineteenth century.....91, 94, 97, 99
Epirus. (The Western division of N. Greece)... 13
Eubœa, (Negropont.) A large island along the Eastern coast of Hellas, or Central Greece.... 15
Europe. The undivided Roman Empire.....40, 43
The Eastern and Western Empire 48
About 500 A. D. The Barbarian Empires..... 49
About 700 A. D. The Arabic invasions 52
The restoration of the Western Empire 54
About 950 A. D. The Holy Roman Empire..... 57
About 1150 A. D. The Crusades 58
The formation of distinct nationalities 67
The Habsburg preponderance 78
In 1648 A. D. Peace of Westphalia 80
In 1713 A. D. Peace of Utrecht 82
In 1748 A. D. Peace of Aix-la-Chapelle 85
In 1809 A. D. Peace of Schönbrunn 91
In 1816 A. D. Congress of Vienna 94
In 1866 A. D. Peace of Prague 97
In 1871 A. D. Peace of Versailles 99

F.

France, or Gaul. Before the Roman Conquest.. 45
During the Roman dominion.....43, 46
Since the division of the Empire in 395 A. D..... 48
The Merovingian Empires about 500 A. D. 49
The Empire of the Franks under Clovis 50
The division of the Frankish Empire in 567 A. D. 51

MAP

The Merovingian Empires about 700 A. D. 52
The Empire of Charlemagne and its division.... 54
Francia, or the Duchy of France, about 950..... 57
The Kingdom of France during the 12th century 58
The North-Eastern and Southern parts of France during the Crusade against the Albigenses... 61
France during the Anglo-French struggles 64
France and Burgundy in the times of Louis XI. 65
France during the 15th century 67
The successive reunion of the Provinces 75
France and the Bourbon possessions about 1550 A. D. 78
France at the accession of Louis XIV 80
France at the end of the reign of Louis XIV.... 82
France in the middle of the 18th century 85
The E. boundary of the French republic in 1795 87
The Empire of Napoleon I. with its vassal States 91
France after the Congress of Vienna 94
The Empire of Napoleon III 97
The French republic in 1871 99
The Franco-Prussian campaign of 1870–71..... 100

G.

Galatia, (State of) 37
Germany. Under the Romans 43
About 500 A. D. 49
In the time of Clovis 50
After the division in 567 A. D. 51
About 700 A. D. 52
The Empire of Charlemagne and its division... 54
The Empire of Otto the Great in 962 A. D. 57
The German Empire during the 12th century... 58
In 1170 (the Hohenstaufen and the Guelphs)... 60
During the reign of Emperor Frederick II. 63
The Franco-German boundary about 1450.....64, 65
The German Empire with the seven Electorates 67
Germany divided into ten circles 76
The four Rhenish Electorates with Cleve 77
Germany in the times of Charles V 78
During the Thirty Years' War 80
During the first half of the 18th century 82
During the second half of the 18th century 85
During the French revolution 87
The Confederacy of the Rhine 91
Since the Congress of Vienna 94
The German Confederacy, 1815–1866..... 98

MAP

During and after the Austro-Prussian war..... 97
The German Empire in 1871..... 99
Granada, (Mohammedan kingdom of,) about 1400 67
Greece, (Hellas.) During the settlement of the Hellenes around and beyond the Archipelago 13
Hellas and Peloponnesus..... 15
Greece as part of the Empire of Alexander 20
Greece during the 2d and 1st century B. C..... 37
The Roman province of Achaia since 146 B. C... 43
Macedonia a diocese of the Greek Empire..... 48
A Venetian province since 1250 A. D 67
A province of the Byzantine Empire since 1440 68
The Turkish provinces of Livadia and Morea... 69
The kingdom of Greece since 1829 A. D..... 94
Guelphs. About 1170. Guelphs and Ghibellines 60
About 1270. After the Lion's fall..... 63
In 1714. On the English throne.....82, 85
In 1810. During the reign of Napoleon..... 91
In 1816. After the recovery of Hanover..... 94
In 1866. After the absorption of Hanover.....97, 99

H.

Habsburgs. The possessions in Switzerland..... 66
About 1400. (Archdukes of Austria, etc.)..... 67
About 1550. (In the zenith of their glory)..... 78
During and after the Thirty Years' War..... 80
After the extinction of the elder branch..... 82
Hellas. See GREECE.
Hohenzollern. (*A territory north of the Lake of Constantz, and near the sources of the Neckar and Danube.*) The original seat of the race..97, 98
Margraves of Culmbach (Anspach-Baireuth) and Burgraves of Nuremberg since 1170 A. D..... 78
Margraves of Brandenburg since 1417 A. D..... 78
Dukes in Prussia since 1525 A. D..... 78
Margraves of Brandenburg and dukes in Prussia since 1619..... 80
Margraves of Brandenburg and kings in Prussia since 1701.....82, 85, 87
Kings of Prussia since 1807.....91, 94
Presidents of the North-German Confederacy... 97
Emperors of Germany since 1871..... 99
Holland. See NETHERLANDS.
Holy Land, or Canaan.
During the Chaldæan Ascendency..... 1
During the Egyptian Ascendency..... 3
During the Assyrian Ascendency..... 5, 7
The Empire of David and Solomon..... 7
The kingdoms of Israel and Judah..... 7
During the Persian Ascendency..... 11
During the Hellenic Ascendency..... 20
During the Roman Ascendency..... 40
A part of the Greek Empire since 395 A. D..... 49
During the Arabic Ascendency..... 52
During the age of the Crusades..... 58
The Christian States in the East about 1142 A.D. 59
Remains of the kingdom of Jerusalem in 1204.. 62*b*
Part of the Empire of the Mamelukes..... 68
Part of the Ottoman Empire since 1517 A. D..... 69
Hungary, (or Hungaria.) Since the 10th century 57
During the 12th century (the house of Arpad).. 58
Since 1382 (the house of Luxemburg)..... 67
Partly under the Turks, partly under the Habsburgers..... 78
The kingdom of Hungary in 1648..... 80

I.

Israel, (Kingdom of)..... 7
Italy. During the regal period.....22, 23, 24
In the 8th century B. C..... 5
In the 7th and 6th centuries B. C.....9, 11
The Greek colonies in Southern Italy..... 13
In the 4th century B. C..... 20
During the Samnite wars.....25, 26, 27
During the Punic wars.....28, 29, 30, 31
At the close of the Punic wars..... 35
A century after the Punic wars..... 36
During the 1st century A. D..... 40
During the Empire, (divided into districts)..... 47
Since the division of the Empire in 395 A. D..... 48
About 500 A. D. (The Ostro-Gothic Empire).... 49
About 700 A. D. (The Longobardian Empire).. 52
About 800 A. D. (The times of Charlemagne)... 54
About 962 A. D. (The times of Otto the Great.. 57
About 1180 A. D. (The age of the Crusades)... 58
About 1230 A. D. (The times of Frederick II.) 63
During the Angevin (French) influence..... 67
During the 16th century..... 78
The battle-fields of the Franco-Italian wars..... 79
During the 17th century. (Spanish influence). 80
Lombardy during the 17th century..... 81
During the first half of the 18th century..... 82
During the second half of the 18th century..... 85
During the times of Napoleon..... 91
Proud Italians hailed Napoleon as an Imperator whom Gallic legions had raised upon their shield.
The battle-fields of Northern Italy, 1794–1800... 93
Since the Congress of Vienna..... 94
The kingdom of Italy in 1866..... 97
The kingdom of Italy in 1871..... 99

J.

Jerusalem, (Plan of)..... 8
(Kingdom of) in 1142 A. D..... 59
(Kingdom of) in 1204 A. D..... 62*b*
Judah, (tribe and kingdom of)..... 7

L.

Laconica. A district of the Peloponnesus..... 15
Latium, during the royal period..... 23
Leon, (Kingdom of.) About 800 A. D..... 54
About 950 A. D..... 57
About 1150 A. D..... 58
United with the kingdom of Castile since 1037.. 67
Locris, two districts of the Peloponnesus..... 15
Longobardian Empire. About 700 A. D..... 52
Lorraine, (Lotharii regnum = Lotharingia.)
One of the three divisions of the (*former*) Empire of Charlemagne since 843..... 54
A duchy of the Roman Empire since 962..... 57
Lower Lorraine (called Brabant) and Upper Lorraine (called Lorraine) since 1190..... 60
Lorraine (*i. e.*, Upper Lorraine) about 1470..... 65
Lorraine under the house of Anjou..... 67
The German duchy of Lorraine about 1550..... 78
The German duchy of Lorraine about 1648..... 80
Lorraine a French province since 1738..... 75
The Eastern part of Lorraine in 1871.....99, 100
Luxemburg. (*Situated exactly to the North of Lorraine, between the Meuse and Moselle.*)
The home of the Luxemburg Emperors (marked *blue* North of Lorraine)..... 67
A part of the Burgundian dominion since 1433 A. D., *and hence a portion of the Spanish and* (*since* 1713) *Austrian Netherlands*..... 65
A grand-duchy, governed by the king of Holland since 1816.....94, 97, 99
Lydia, one of the Four Great Powers about 600.. 9

MAP

M.

Macedonia. A country of Northern Greece, occupying the coast, etc., around the N.W. corner of the Ægean Sea 18
The kingdom of Macedonia about 323 B. C. 20
The kingdom of Macedonia since 300 B. C. 37
The Roman province of Macedonia since 148 B.C. 43
Macedonia a diocese of the Eastern Empire 18
Media, one of the Four Great Powers about 600 9
Merovingian Empire about 500 A. D. 49
About 700 A. D. 52
Messene, a district of the Peloponnesus 15
Milan, (or the Milanese.) The Duchy of,
About 1400 A. D. (Under the Visconti) 67
About 1550. (Under the Spanish Habsburgs) ... 78
During and after the Thirty Years' War 80
During the 18th century 82, 85

N.

Naples. (Sicily, or the Two Sicilies.)
A province of the Ostro-Gothic Empire (500) ... 49
A province of the Longobardian Empire (700) .. 52
A province of the Byzantine Empire (800) 54, 57
The kingdom of *Sicily* during the 12th century. 58
The kingdom of *Sicily* about 1280 63
The kingdom of Naples about 1400 67
The kingdom of Naples about 1550 78
The kingdom of Naples since 1713 82
The kingdom of the Two Sicilies since 1748 85
The kingdom of Naples in 1810 (Murat) 91
The kingdom of the Two Sicilies (1816–1860) ... 94
Navarre, a Christian kingdom of Spain since 842 A. D., (*originally called Pampeluna*) 57
Navarre during the 12th century 58
The kingdom of Navarre about 1400 A. D. 67
Since 1512 A. D. united with Castile (*the greater or Southern part — the smaller or Northern part came to France*) 78
French Navarre the patrimony of Henry IV 75
Netherlands, (Holland.) A part of the German duchy of Lower Lorraine since 962 A. D. 57
A part of the Burgundian dominion since 1433 .. 65
A part of the Burgundian circle of Germany 76
The Netherlands during the 16th century 78
The Dutch republic since 1579 80
The Dutch republic during the 18th century ... 82, 85
The battle-fields of the Netherlands 83
A part of the Empire of Napoleon 91
A kingdom since 1816. (Holland and Belgium). 94
Neustria. The North-western part of the Frankish Empire since 567 A. D. 51
The Western part of the Empire of Charlemagne 54
The country, since 912, called Normandy 55
Nile. From source to mouth 1
The Delta, with the seven mouths of the Nile ... 4
Nineveh, (Plan of the Ruins of) 5
Norway. During the 12th century 58
United with Denmark since 1387 80
Norway and Denmark in the 18th century 87
United with Sweden since 1815 97

O.

Ostrogothic Empire under Theodoric 49

P.

Palestina. See HOLY LAND.
Palatinate, (Rhenish.) In the 17th century ... 77, 80
In the 18th century, (with Juliers and Berg) .. 82, 85
United with Bavaria 87
Palatinate, (Upper.) That part of Bavaria which is north of the Danube 82
Pampeluna. A Christian kingdom in Northern Spain since the beginning of the 10th century (*Since* 1109 A. D. *it was called Navarre*) 57
Papal States, (755–1870.) Patrimonium Petri about the middle of the 10th century 57
During the 14th and 15th centuries 67
The Papal States during the 16th century 78
The Papal States during the 17th century 80
The Papal States during the 18th century 82, 85
The Papal States since 1816 94
The Patrimonium Petri (1860–1870) 97
Parthia. See PERSIA.
Peloponnesus, (Morea.) The Dorian and Achæan settlements in the Peloponnesus 18
The seven divisions of the Peloponnesus 15
During the times of the Achæan Confederacy ... 37
The Roman province of Achaia since 146 B. C. ... 43
The Eastern diocese of Macedonia since 395 A. D 48
The principality of Achaia (a vassal state of the Latin Empire) since 1204 A. D. 62a
Morea, a province of the Venetian republic since 1250 A. D. 67
The principal part of the Byzantine Empire since 1410 A. D. 68
A province of the Ottoman Empire since 1460 .. 69
Part of the kingdom of Greece since 1829 A. D. .. 94
Pergamus, (Kingdom of) 37
Persia, or Persis. An Assyrian province 700 5
A Median province about 600 B. C. 9
The Persian Ascendency about 500 B. C. 11
A province of the Empire of the Seleucidæ, 300 20
The Parthian or Persian Empire since 255 B. C. 40
During the 3d, 4th, and 5th centuries A. D. 48, 49
Fars, or Persia, since 636 A. D. 52
A semi-dependent part of the Empire of the Caliphs (since 901 under the Soffarides) 54
A province of the Mongol Empire since 1370 70
Phocis, a district of the Peloponnesus 15
Poland. The Christian duchy of Poland since 963 (under the Piasts) 57
The kingdom of Poland during the 12th century 58
During the 14th and 15th centuries (under the Jagellos) 67
The Polish republic under the presidency of an elected king (since 1573) 78
The republics of Poland and Lithuania 1569 80
(*Since* 1386 *Poland and Lithuania had been governed by the same sovereign, but as distinct countries.*)
In the middle of the 18th century 85
The three partitions of Poland 88, 89, 90
The grand-duchy of Warsaw 91
The kingdom of Poland (under Russia) 97
The Russian government of Poland (since 1863) 99
Pontus, (Kingdom of) 37, 58
Prussia. The home of the heathen Servians, Wends, Letts, and Goths before 1230 A. D. ... 57, 58
The country of the Teutonic Order since 1230 A.D. 67
A vassal duchy of Poland ruled by the younger branch of the Hohenzollern since 1525 A. D. ... 78
A vassal duchy of Poland ruled by the Elector of Brandenburg since 1618 A. D. (*The elder branch of the Hohenzollerns, and, as such, legal heirs to the younger line*) 80
A sovereign kingdom, ruled by the Elector of Brandenburg since 1701 A. D. 82, 85
Prussia after the partition of Poland 87

MAP

The Prussian monarchy since 1807 91
The Prussian monarchy since 1816 94
The Prussian monarchy since 1866 97
The Prussian monarchy since 1871 99
Pyramids, (The Field of the) 2

R.

Rome. The vicinity of Rome. (Ager Romanus). 24
Beginnings of Rome about 750 B. C. 5
Beginnings of Rome about 550 B. C. 11
The consolidated dominion of Rome during the Hellenic Ascendency about 300 B. C. 20
Rome during the First Punic war 28
Rome at the end of the First Punic war 29
Rome during the Second Punic war 30
Rome at the end of the Second Punic war 31
The Roman dominion at the close of the Punic wars 35
The Roman dominion a century after the close of the Punic wars 36
The Eastern part of the Roman dominion during the two centuries preceding the birth of Christ 37
The Roman Ascendency 40
The Roman Empire until 395 A. D. 43
Division and subdivision of the Roman Empire. 48
Rome, (Plan of) 41, 42
Russia under Valadimer the Great, about 980 A.D. 57
The grand-duchy of Valadimer under the descendants of his twelve sons 58
The conquest of Russia by the Golden Horde... 70
Russia during the 17th century 80
Russia towards the end of the 18th century 87
The acquisitions of Russia by the partitions of Poland 88, 89, 90
Russia during the times of Napoleon 91
Russia since 1816 ..... 94, 97, 99

S.

Sardinia, a Carthaginian possession 20, 28
A Roman province (with Corsica) since 237 B.C. 30
A Vandal province since 468 A. D. 49
A Byzantine possession about 800 A. D. 54
An Arabian possession since 853 A. D. 57
A possession of the German Empire since 1022 (*In reality, a possession of the town of Pisa*) 58
The kingdom of Sardinia since 1164 A. D. 63
A part of the Aragonese monarchy since 1824 67
A part of the Empire of Charles V. since 1516 78
A part of the Empire of the Habsburgs since 1713 82
A part of the Sardinian kingdom since 1748 85
The kingdom of Sardinia since 1798 A. D. 91
A part of the Sardinian kingdom since 1816 94
A part of the kingdom of Italy since 1860 ..... 97, 99
Savoy. The duchy of Savoy about 1400 A. D. 67
The duchy of Savoy with Piedmont about 1550 78
The duchy of Savoy with Piedmont about 1648 80
Savoy with Piedmont and Sicily since 1713 82
Savoy with Piedmont and Sardinia since 1748 .. 85
The kingdom of Sardinia since 1798 91
The kingdom of Sardinia since 1816 94
The kingdom of Italy in 1866 97
The kingdom of Italy in 1871 99
Saxony. Settlements of the Saxons about 500 49
The Saxons during the reign of Clovis 50
Settlements of the Saxons about 700 A. D. 52
The duchy of Saxony in 960. The Billungs 57
The duchy of Saxony in 1170. The Guelphs... 60
The Electorate of Saxony in 1422. The Wettins 67
The Upper and Lower Saxon circles 76
Saxony since 1547. The Wettins (*younger branch*) 80
Saxony since 1697. (*The Electors also kings of Poland*) 82, 85
The Electorate of Saxony since 1763 87
The kingdom of Saxony since 1807. (*The king of Saxony also duke of Warsaw*) 91
The kingdom of Saxony since 1816 94
Saxony since 1866 97
Saxony in 1871 (part of the German Empire). 99
Scotia, or Ireland 55
Seleucidæ, (Empire of) 20
Servia. Since 688 A. D. A principality semi-dependent on the Byzantine Empire 54
Since 1018 A. D. A Byzantine province 57
Since 1195 A. D. An independent kingdom ... 58, 62*a*
Since 1389 A. D. A principality semi-dependent on the Ottoman Empire 67, 68
Since 1459 A. D. An Ottoman province 69
Since 1817 A.D. An hereditary principality semi-dependent on the Ottoman Empire 97, 99
Sicily. Colonized by the Phœnicians in the West • 5
Colonized by the Greeks in the East 9, 13
During the first Punic war 28
A Roman province since 240 B. C. ..... 30, etc.
After the destruction of the Roman Empire 49
First Arabic conquest since 664 A. D. 52
A Byzantine province until 880 A. D. 54
A province of the Western Caliphate since 965 54
United with Apulia forming the Norman kingdom of Sicily since 1130 A. D. 58
The kingdom of the Hohenstaufen since 1194... 63
A province of Aragonese monarchy since 1282 67
A possession of the Sp. Habsburgs since 1516 78
A possession of the house of Savoy since 1713... 82
United with Naples forming the Bourbon kingdom of the Two Sicilies since 1816 85
The Bourbon kingdom of Sicily since 1798 91
United with Naples forming the Bourbon kingdom of the Two Sicilies 94
A province of the kingdom of Italy since 1860 ... 97, 99
Spanish Peninsula. During the Punic wars ... 28–30
After the Punic wars 31, 35, 36
During the 1st century A. D. 40
During the 2d, 3d, and 4th centuries A. D. 43
Since the division of the Empire in 395 A. D. 48
The Visi-Gothic Empire about 500 A. D. 49
The Arabic conquest since 713 A. D. 52
The Caliphate of Cordova about 800 A. D. 54
The rise of the Christian kingdoms (950) 57
During the Age of the Crusades 58
About 1400 A. D., (before the union of Aragon and Castile) 67
The discoveries of the Spaniards and Portuguese in the 15th and 16th centuries 71
During the reign of Emperor Charles V. 78
During the 17th century 80
During the reign of Philip V., (the first of the Spanish Bourbons) 85
During the times of Napoleon 91
Spain after the Congress of Vienna 94
Spain and Portugal in 1866 97
Spain and Portugal in 1871 99
Sparta and its neighborhood, (Plan of) 15
Susa, (Plan of the Ruins of) 12
Sweden. During the 12th century 58
Since the peace of Westphalia in 1648, (Sweden in the zenith of its glory) 86

MAP

Since the peace of Nystadt in 1721, (the loss of the Baltic provinces) 87
Since the Congress of Vienna in 1815, (united with Norway.) (*Finland had been conquered by Russia in* 1809) 97

Switzerland. Central Switzerland the scene of the Swiss struggle against Habsburg 66
Western Switzerland the scene of the Swiss struggle against Burgundy 67
Switzerland during the 16th century (a part of the German Empire) 78
The independent republic of Switzerland (with Wallis and Valtellina) since 1648 80
The independent republic of Switzerland during the 19th century 91–99

Syracuse, (Plan of the city and harbors of) 84

T.

Tarentum, (Plan of the city and harbor of) 27

Thebes, (Plan of the ruins of Egyptian) 8
(Plan of the Greek town of) 15

Thessaly, (The S.E. division of N. Greece) 18

Thrace, (To the north of the Ægean Sea) 18
A satrapy of the Persian Empire since 508 B. C. 11
A Roman province since 47 A. D. 48

Tripolis, (Christian kingdom of, in 1162) 59

Troy, (The Field of) 14

MAP

Turkey, (Ottoman Empire.) The Turkish Empire of Iconium in the 13th century 62
The Ottoman Empire in the 15th century 68
The O. Empire in its greatest extent in 1682 69
The N.W. boundary of the Empire about 1550 78
The N.W. boundary of the Empire about 1748 85
The N.W. boundary of the Empire about 1795 91
The Turkish Empire in Europe since 1829 94
The Turkish Empire in Europe since 1866 97
The Turkish Empire in Europe since 1870 99

U.

United States, in 1783 73

V.

Valtellina. From 1512 till 1797 the South-eastern part of Switzerland (*the upper valley of the Adda*) 80

Vandal Empire. About 500 A. D. 49

Venice. The Venetian dominion about 1400 A.D. 67
(*The Morea, although in reality Venetian, was generally considered a province of the Byzantine Empire. This is indicated by giving it the same color as Venice on Map* 67, *but yellow on Map* 68.)
The Venetian dominion about 1515 A. D. 79
The Venetian dominion about 1550 A. D. 78
The Venetian dom. during the 17th century 80, 81
The Venetian dom. during the 18th century 82, 85

MAP

W.

Wettin, (The House of.)
Elder or Ernestine branch.
Electors of Saxony since 1422 67
Dukes of Saxony since 1547.
Younger or Albertine branch.
Electors of Saxony since 1547 80
Electors of Saxony and kings in Poland since 1697 ..... 82, 85
Electors of Saxony since 1763 87
Kings of Saxony and Dukes of Warsaw since 1807 91
Kings of Saxony since 1815 94
Prussian vassal-kings since 1866 ..... 97, 99

Wittelsbach, (The House of) 63
Dukes of Bavaria since 1180 63
Dukes of Bavaria and Count-Palatines since 1215 67
Dukes of Bavaria and Elector-Palatines since 1270 67
The elder branch Elector-Palatines (1294–1799) 77, 82
The younger branch Dukes of Bavaria since 1294 ..... 78, 82
The younger branch Electors of Bavaria (1623–1777) 80, 82
Union of all the Wittelsbach territories in 1799 (*Under Max Josef representing the elder branch*) 87
Kings of Bavaria since 1805 91
Kings of Bavaria and the Palatinate since 1816 94
Kings of Bavaria and the Palatinate since 1866 97
Prussian vassal-kings since 1871 99

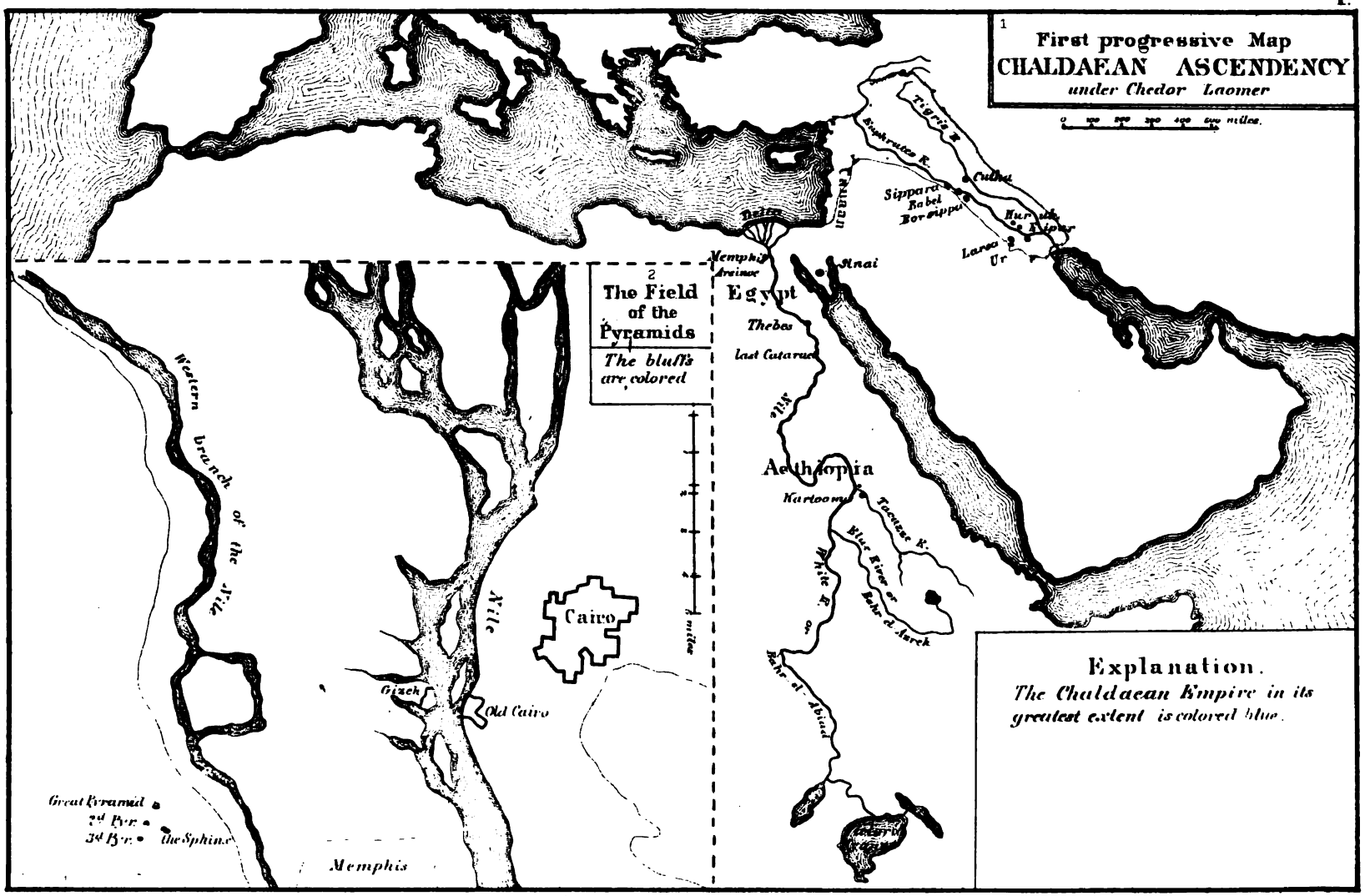
1
First progressive Map
CHALDAEAN ASCENDENCY
under Chedor Laomer
miles.
Tigris R.
Euphrates R.
Cuthah
Sippara
Babel
Borsippa
Kur
Larsa
Ur
Nile
Memphis
Avaris
Sinai
Egypt
Thebes
last Cataract
Nile
Aethiopia
Khartoum
Tacazze R.
Blue River or Bahr el Azrek
White R. or Bahr el Abiad
2
The Field of the Pyramids
The bluffs are colored
Western branch of the Nile
Nile
Cairo
Gizeh
Old Cairo
Great Pyramid
2d Pyr.
3d Pyr.
the Sphinx
Memphis
miles
Explanation.
The Chaldaean Empire in its greatest extent is colored blue.

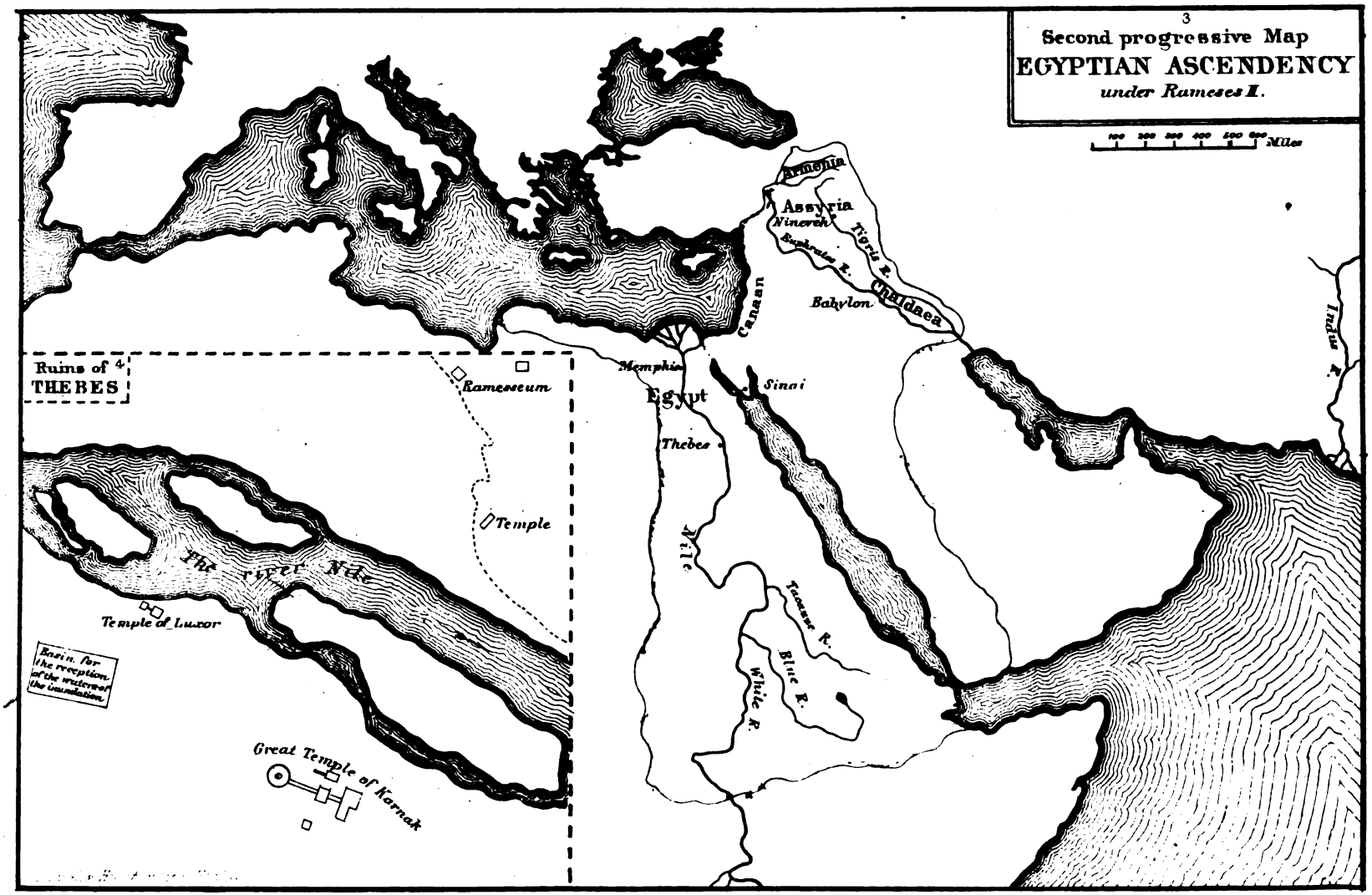
3
Second progressive Map
EGYPTIAN ASCENDENCY
under Rameses II.
Miles
Armenia
Assyria
Nineveh
Euphrates R.
Tigris R.
Babylon
Chaldaea
Indus R.
Canaan
Memphis
Egypt
Sinai
Thebes
Nile
Tacazze R.
Blue R.
White R.
Ruins of 4
THEBES
Rameseum
Temple
The river Nile
Temple of Luxor
Basin for the reception of the waters of the inundation.
Great Temple of Karnak

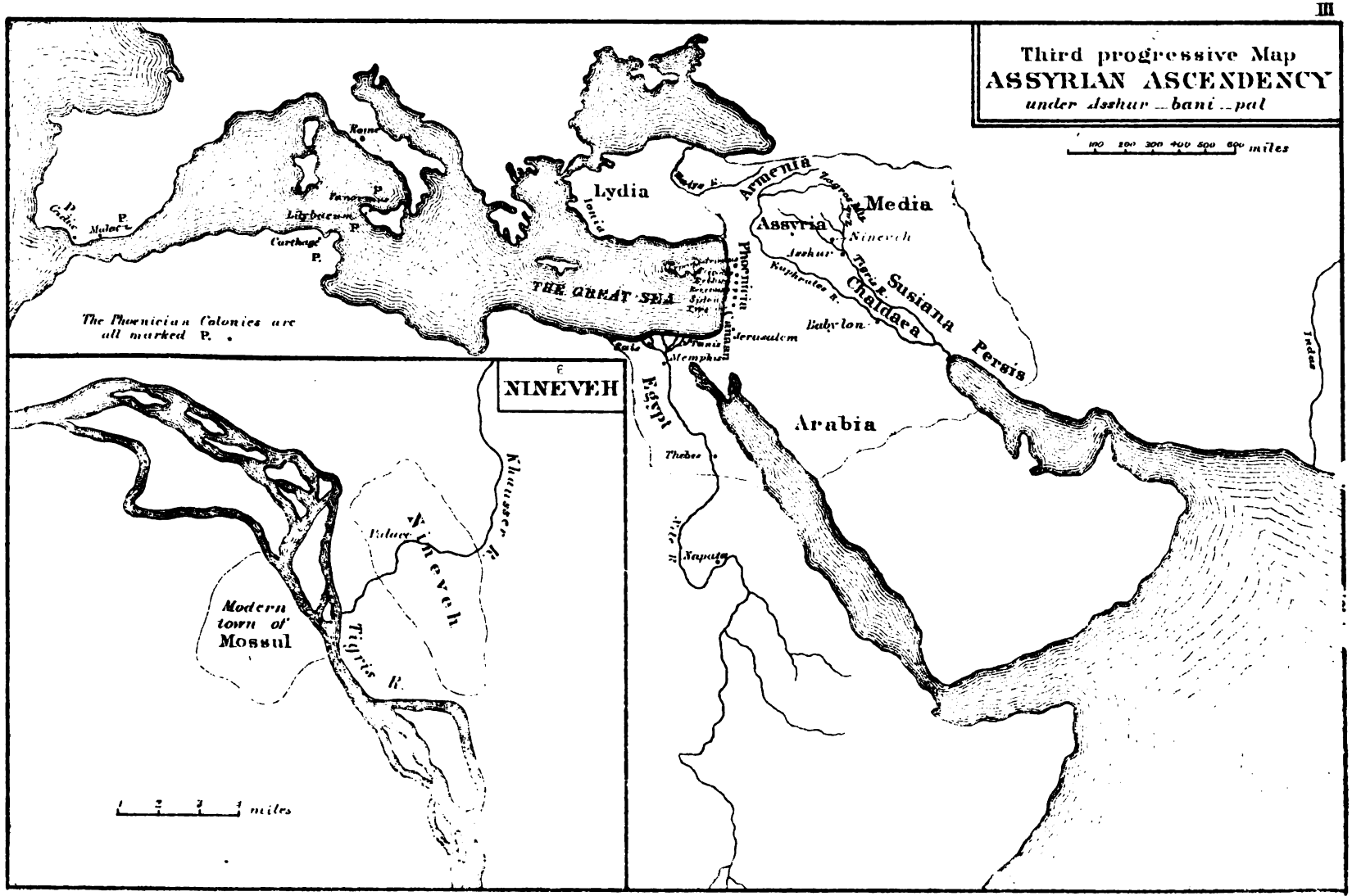
Third progressive Map
ASSYRIAN ASCENDENCY
under Asshur-bani-pal
miles
Lydia
Media
Assyria
Nineveh
Asshur
Armenia
Susiana
Chaldaea
Persis
Babylon
Jerusalem
Phoenicia
Egypt
Memphis
Thebes
Napata
Arabia
THE GREAT SEA
Carthage
Lilybaeum
Malta
The Phoenician Colonies are all marked P.
NINEVEH
Khausser R.
Palace
Nineveh
Modern town of Mossul
Tigris R.
miles

8

JERUSALEM

Camp of the Assyrians
Old gate
Fish gate
Hananeel
Meah
Gareb
Valley of Gihon
Gate of Ephraim
Sheep gate
Golgotha
Valley of Kedron
Broad wall
City of the Jebusites
Tower of Furnaces
Lower gate
East gate
Tower that sticketh out
Ophel
Water gate
Dung gate
Fountain gate
Siloam
Valley gate
Valley of Hinnom
Scale of feet

THE GREAT SEA

The seven arms of the Nile

Ethiopia
Sais
Tanis
Sin Pelusium
Gosen
Canal
Bitter Lakes
Route of the Israelites
On
Heliopolis
Memphis
Pyramids
The Nile
Lake Moeris
Arsinoe
Canal
Red Sea
Sinai
Arabia Petraea
Amalekites
Edomites
Philistines
Mount of Seir
Ezion-gaber
Elath
Moabites
Ammonites
Syria
Helbon
Antioch
Orontes R.
Euphrates R.
Tiphsah
Tapsacus
Reseph
Hamath
Emesa
Palmyra
Tadmor
Baalbeck
Damascus
Phoenicia
Arvad
Tripolis
Beyrut
Sidon
Dan
Merom L.
Galilee L.
Cana
Nazareth
Jezreel
Meg. Jos.
Sichem
Jericho
Jerusalem
Bethlehem
Hebron
Beersheba
ISRAEL
JUDAH
I X
VIII
VII
XII
VI
IX
XII
XI
V
IV
III
II
I

7

THE HOLY LAND AND LOWER EGYPT.

The Empire of David and Salomo is colored blue. The black lines marks the boundaries of the kingdoms of Israel and Judah.

The twelve tribes.

I *Reu'ben*
II *Simeon*
III *Judah*
IV *Benjamin*
V *Dan*
VI *Issachar*
VII *Zebulon*
VIII *Naphtali*
IX *Gad*
X *Asher*
XI *Ephraim*
XII *Manasseh*

9

Fourth progressive Map

THE FOUR GREAT POWERS

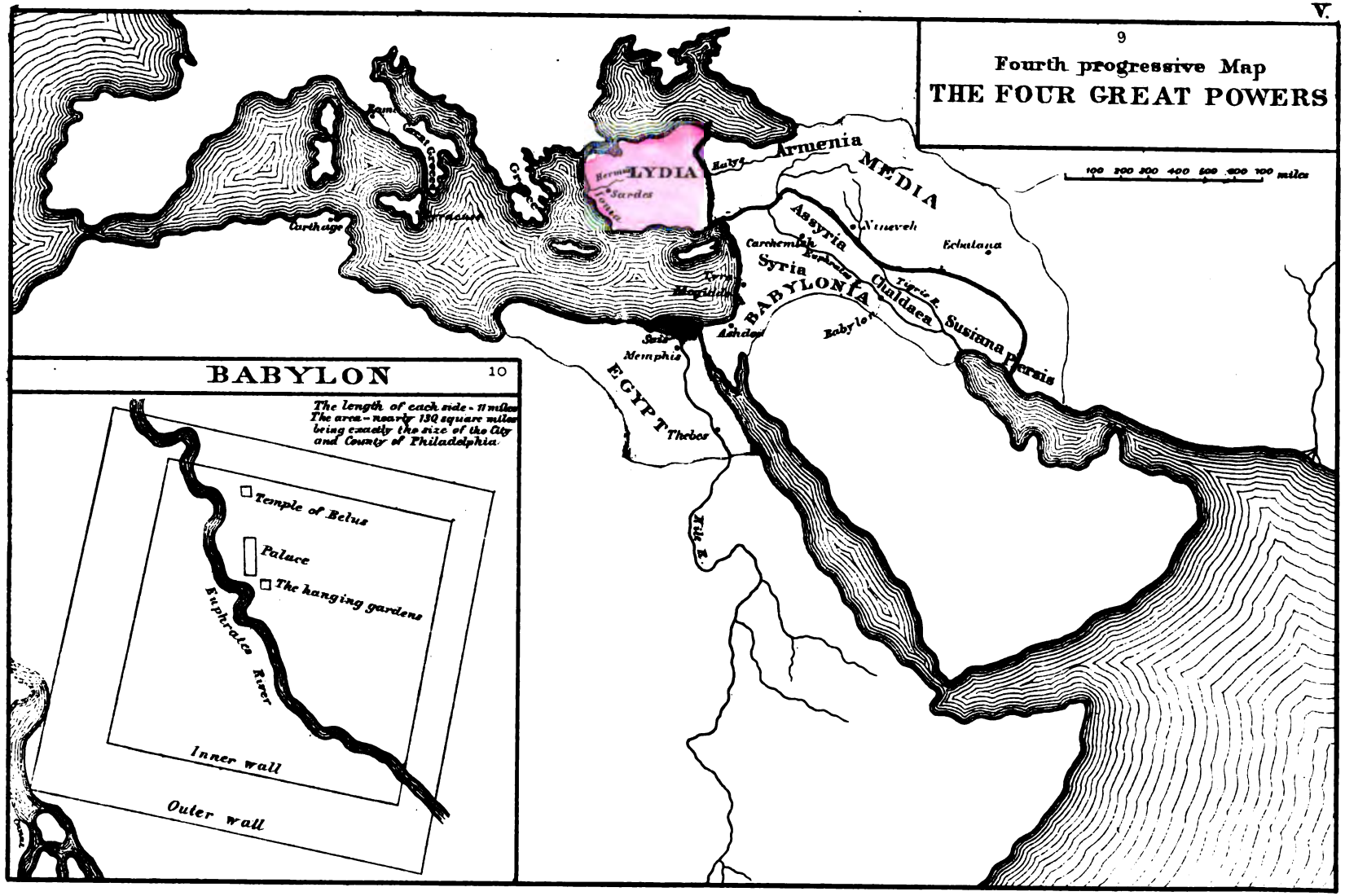

BABYLON

10

The length of each side - 11 miles
The area - nearly 130 square miles
being exactly the size of the City
and County of Philadelphia.

Temple of Belus

Palace

The hanging gardens

Euphrates River

Inner wall

Outer wall

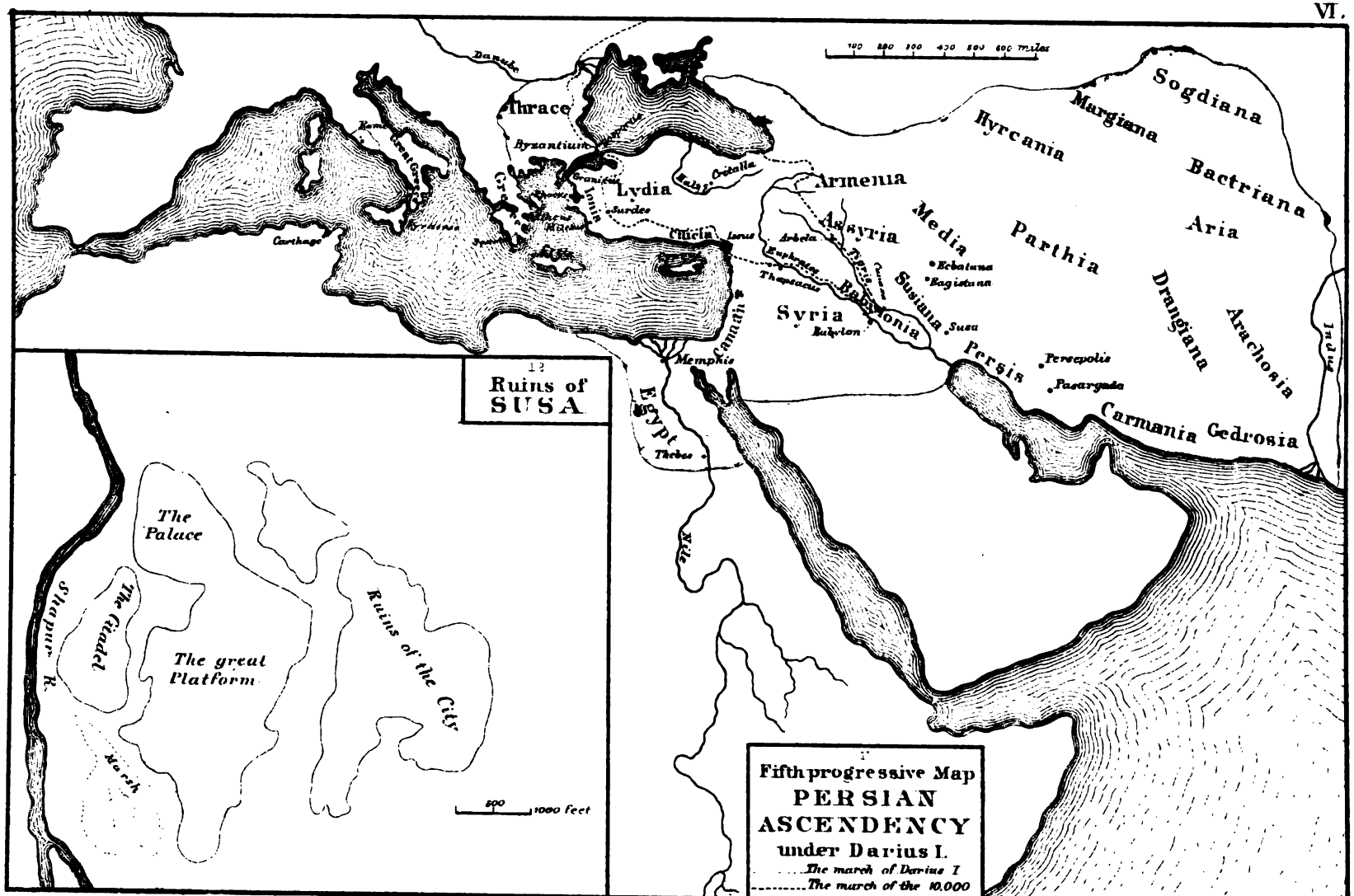
Fifth progressive Map
PERSIAN
ASCENDENCY
under Darius I.
The march of Darius I
The march of the 10,000
Ruins of
SUSA
The Palace
The Citadel
The great Platform
Ruins of the City
Shaapur R.
Marsh
200
1000 feet
Thrace
Byzantium
Lydia
Sardes
Ionia
Miletus
Cilicia
Tarsus
Arbela
Euphrates
Thapsacus
Tigris
Babylon
Susiana
Susa
Babylonia
Syria
Armenia
Assyria
Media
Ecbatana
Bagistana
Persis
Persepolis
Pasargada
Hyrcania
Margiana
Sogdiana
Bactriana
Aria
Parthia
Drangiana
Arachosia
Carmania
Gedrosia
Indus
Memphis
Canaan
Egypt
Thebes
Nile
Halys
Cappadocia
Carthage
Syracuse
Sicily
Rome
Dacia
100 200 300 400 500 600 miles

13

HELLAS.

20 40 60 80 100 miles

Danube
Odessus
Mesambria
Apollonia
Pontus Euxinus
Thrace
Propontis
Byzantium
Cyzicus
Phrygia
Troy
Lesbos
Chios
Cumae
Smyrna
Sardes
Lydia
R. Hermus
R. Maeander
Ephesus
Rhodes
Cos
Cnidus
Halicarnassus
Miletus
Samos
Lesbos
Lemnos
Tenedos
Ionian Islands
Cephalonia
Zante
Cythera
Crete
Carpathus
Cape Malea
Cape Matapan
Cape Tainarum
Cape Malea
Cape Sunium
Euboea
Thermopylae
Sporades
Thessaly
Pelion
Ossa
Olympus
Pindus
Tempe
Peneus
Haliacmon
Macedonia
Thessalonica
Pella
Pydna
Mt. Athos
Pallene
Chalcidice
Strymon
Strymonic Gulf
Thracian Chersonese
Hellespont
Propontis
Bosphorus
Thracian Bosphorus
Euxine Sea
Danube
Ister
Tyras
Tanais
Maeotis
Cimmerian Bosphorus
Tanais
Sea of Azov
Cimmerian Chersonese
Crimea
Sea of Marmora
Aegean Sea
Ionian Sea
Tuscan Sea
Adriatic Sea
Ionian Gulf
Tyrrhenian Sea
Tiber
Rome
Anio
Tibur
Cumae
Baiae
Lake Lucrinus
Lake Avernus
Lake Averno
Lake Fucinus
Lake Trasimene
Lake Thrasymenus
Lake Bolsena
Lake Vadimon
Lake Bracciano
Lake Albano
Lake Nemi
Lake Garda
Lake Como
Lake Maggiore
Lake Lugano
Lake Iseo
Lake Bolsena
Lake Trasimene

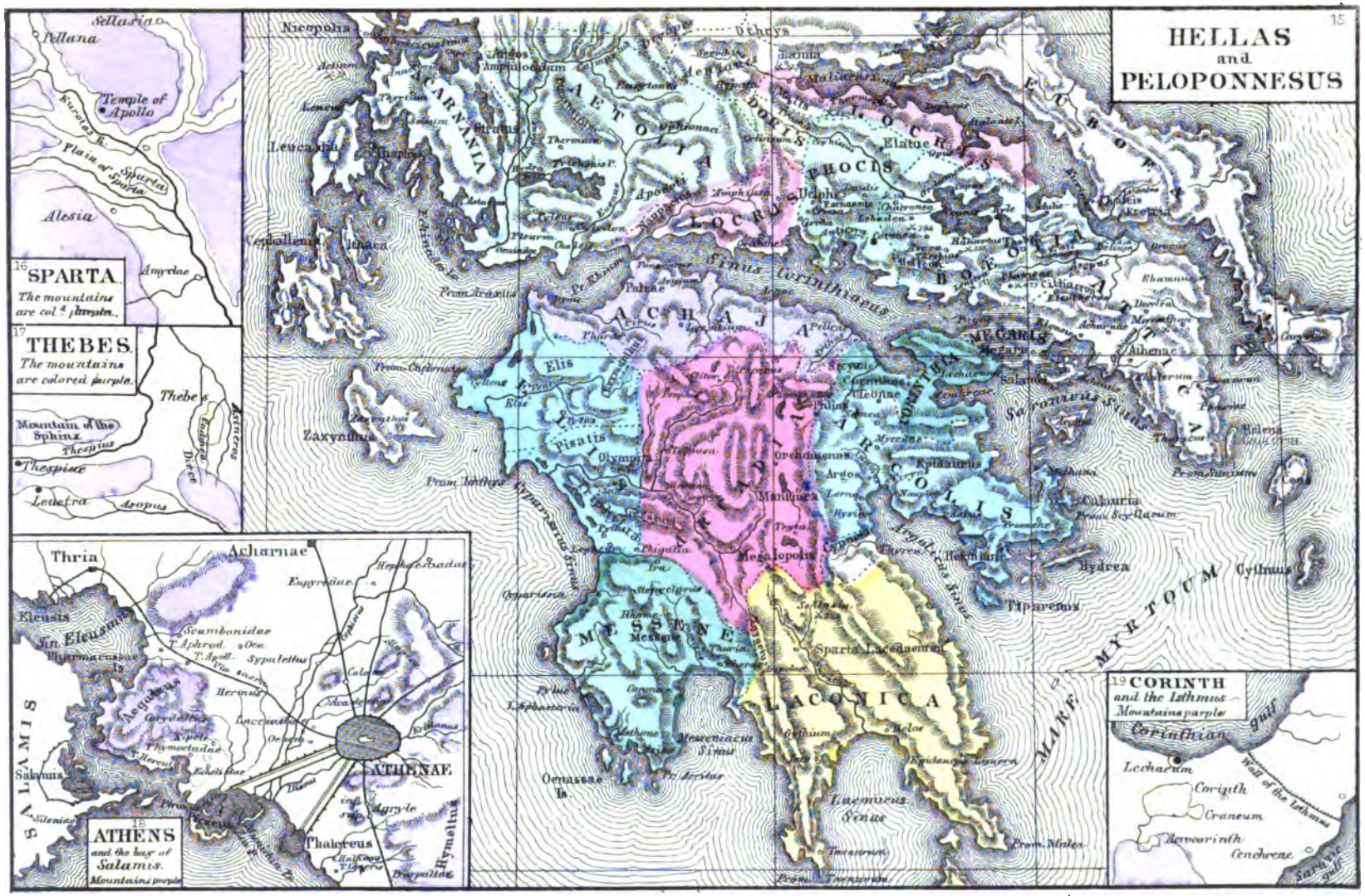
HELLAS
and
PELOPONNESUS
15
16 SPARTA
The mountains are col.d purple.
17 THEBES
The mountains are colored purple.
18 ATHENS
and the bay of Salamis.
Mountains purple
19 CORINTH
and the Isthmus.
Mountains purple
Sellasia
Pellana
Temple of Apollo
Plain of Sparta
Alesia
Amyclae
Thebes
Mountain of the Sphinx
Thespiae
Leuctra
Aspus
Thria
Acharnae
Eleusis
Salamis
Aegaleos
Phalereus
Hymettus
Niopolis
Argos Amphilochium
Leucadia
Ithaca
Cephallenia
Zaxynthus
Elis
Pisatis
Olympia
Mantinea
Orchomenus
Argos
Mycenae
Epidaurus
Megalopolis
Sparta
Laconica
Messene
Corinth
Sicyon
Megara
Athenae
Thebae
Delphi
Elatea
Chalcis
Aegium
Patrae
Pylos
Sinus Corinthiacus
Sinus Laconicus
Mare Myrtoum
Cythnus
Hydrea
Tiparenus
Calauria
Aegina
Salamis
Corinthian gulf
Lechaeum
Corinth
Cenchreae
Wall of the Isthmus
Saronic gulf

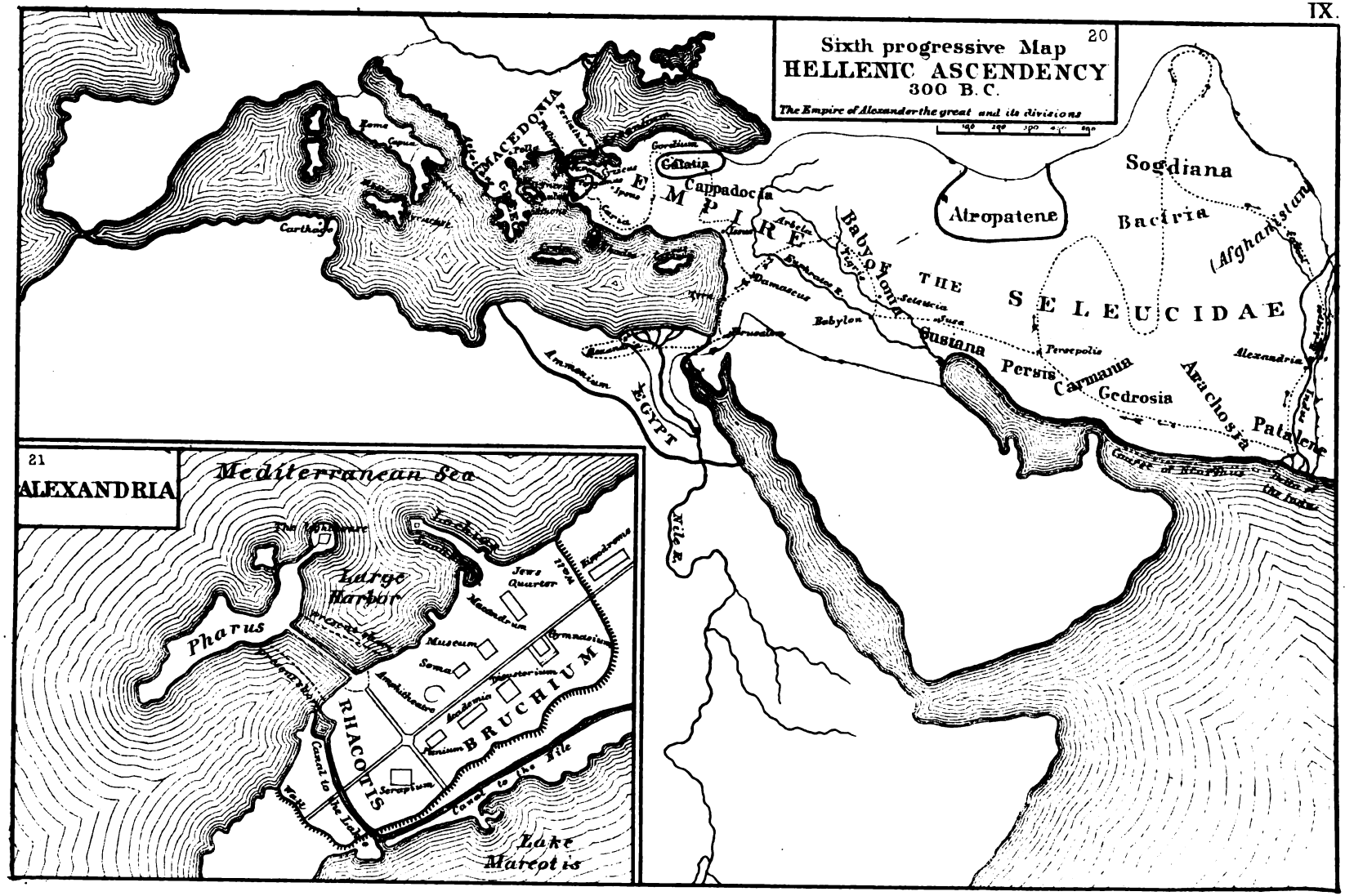
20
Sixth progressive Map
HELLENIC ASCENDENCY
300 B.C.
The Empire of Alexander the great and its divisions
MACEDONIA
Galatia
Cappadocia
EMPIRE
Carthage
Atropatene
Sogdiana
Bactria
Afghanistan
Babylonia
THE SELEUCIDAE
Damascus
Babylon
Susiana
Persis
Carmania
Gedrosia
Arachosia
Paralene
Alexandria
Jerusalem
Tyre
Ammonium
EGYPT
Nile R.
Gulf of Hormuz
21
ALEXANDRIA
Mediterranean Sea
Large Harbor
Pharus
Lochias
Jews Quarter
Hippodrome
Museum
Soma
Gymnasium
Amphitheatre
Academia
Panium
RHACOTIS
BRUCHIUM
Serapium
Canal to the Lake
Canal to the Nile
Lake Mareotis

33
LATIUM
during the regal period.

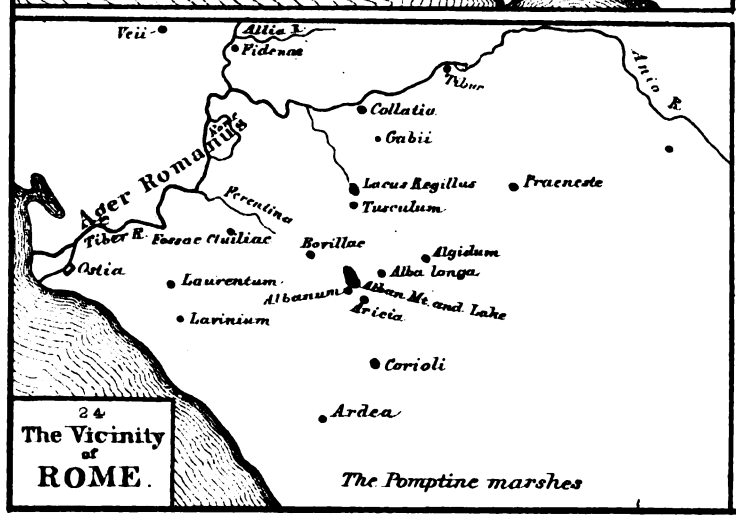

24
The Vicinity of ROME.

22
ITALY
during the regal period.

The part which is colored is 12 times enlarged on Map. 23

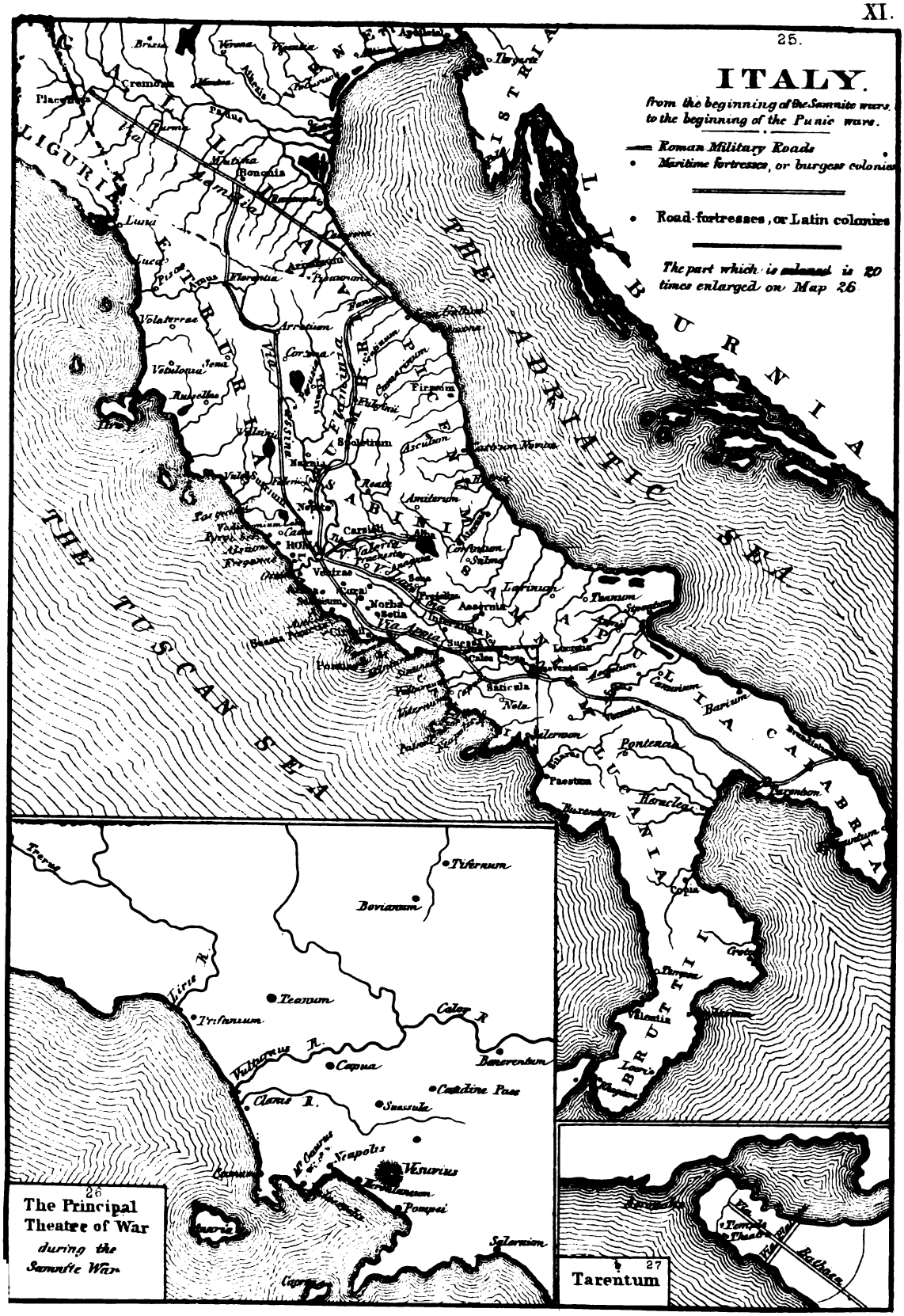
25.
ITALY.
from the beginning of the Samnite wars to the beginning of the Punic wars.
Roman Military Roads
Maritime fortresses, or burgess colonies
Road-fortresses, or Latin colonies
The part which is coloured is 20 times enlarged on Map 26
LIGURIA
ETRURIA
UMBRIA
SABINI
LATIUM
CAMPANIA
APULIA
CALABRIA
LUCANIA
BRUTII
THE TUSCAN SEA
THE ADRIATIC SEA
ISTRIA
LIBURNIA
Placentia
Cremona
Bononia
Luna
Volaterrae
Arretium
Corsica
Firmum
Ariminum
Ancona
Asculum
Amiternum
Carsioli
Alba
Ventrae
Norba
Setia
Fregellae
Aesernia
Sulmo
Larinum
Teanum
Beneventum
Bari
Brundusium
Tarentum
Pontecorvo
Paestum
Heraclea
Copia
Croton
Tempsa
Vibo Valentia
Laus
Tiferum
Boviannum
Teanum
Tifernum
Cales
Cajetia
Capua
Beneventum
Caudine Pass
Suessula
Neapolis
Vesuvius
Herculaneum
Pompei
Salernum
Capua
Tarentum
Temple
Theatre
Via Appia
Via Latina
Via Valeria
Via Flaminia
Via Aurelia
Via Cassia
Via Salaria
Via Appia
Via Latina
Via Appia
Via Latina
Via Appia
Via Latina

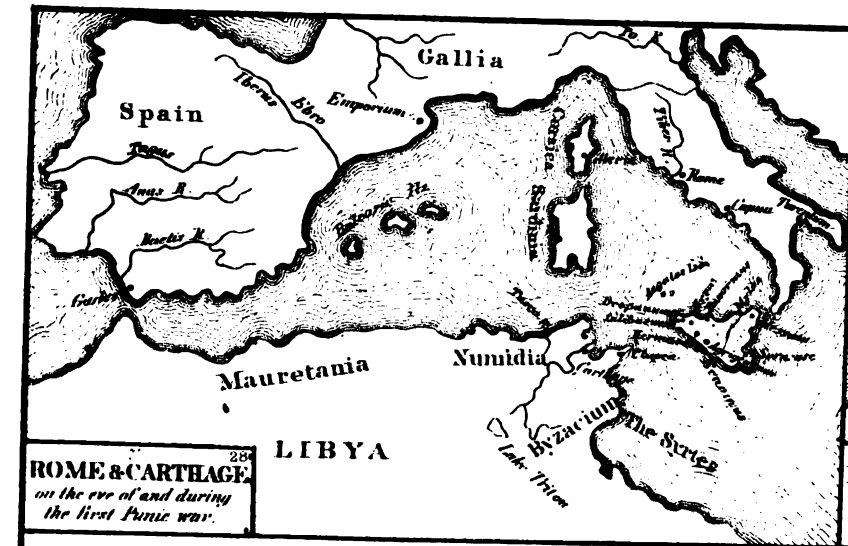

28
ROME & CARTHAGE
on the eve of and during the first Punic war.

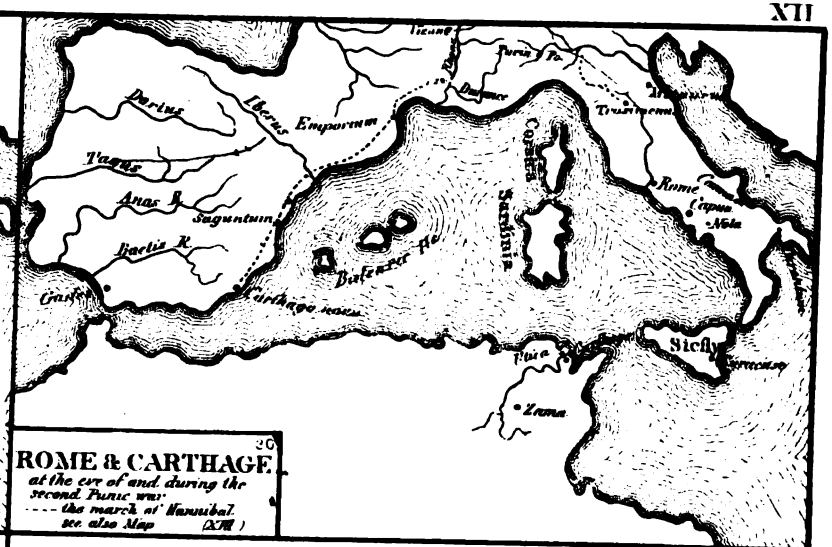

30
ROME & CARTHAGE
at the eve of and during the second Punic war:
- - - the march of Hannibal
see also Map (XIII)

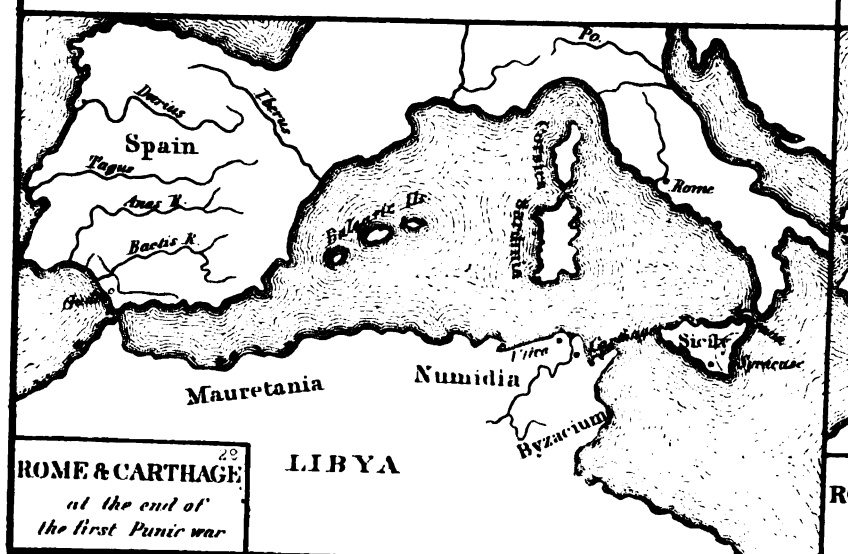

29
ROME & CARTHAGE
at the end of the first Punic war

31
ROME & CARTHAGE
at the end of the second Punic war

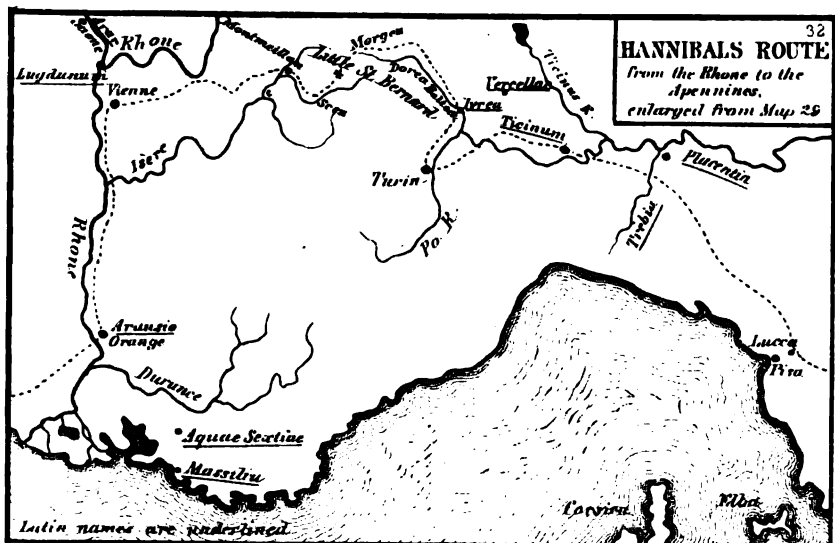

32
HANNIBALS ROUTE
from the Rhone to the Apennines, enlarged from Map 29

33
Plan of CARTHAGO

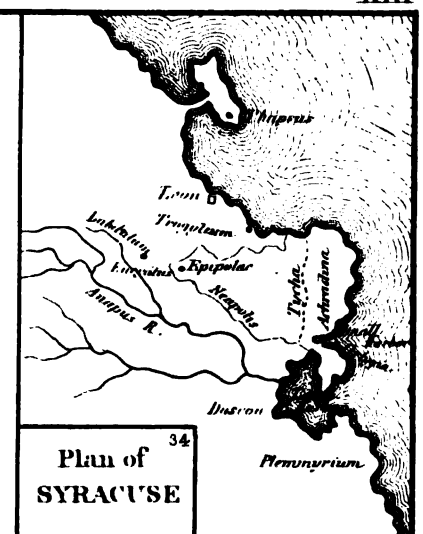

34
Plan of SYRACUSE

35
The Western part of the
ROMAN DOMINION
at the close of the Punic Wars.

36
The Western part of the
ROMAN DOMINION
a Century after the close of the Punic wars.

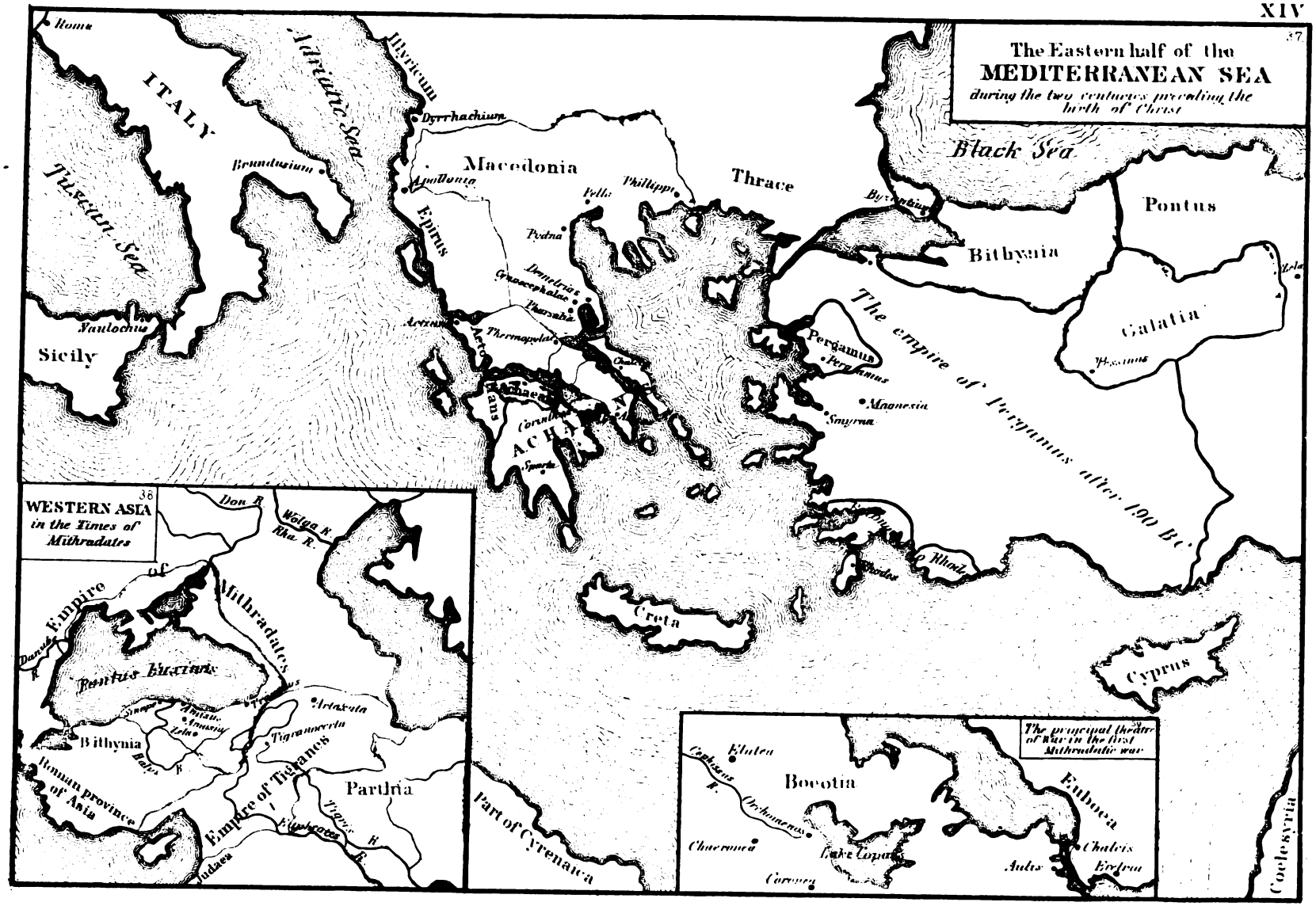
The Eastern half of the
MEDITERRANEAN SEA
during the two centuries preceding the birth of Christ
37
Rome
ITALY
Adriatic Sea
Tuscan Sea
Illyricum
Dyrrhachium
Brundusium
Macedonia
Epirus
Thrace
Philippi
Pella
Pydna
Demetrias
Gynaecopolis
Thermopylae
Actium
Aetolia
Achaia
Corinth
Sparta
Sicily
Vaulochus
Black Sea
Pontus
Bithynia
Galatia
The empire of Pergamus after 190 B.C.
Pergamus
Magnesia
Smyrna
Rhodes
Crete
Cyprus
Part of Cyrenaica
Coelesyria
The principal theatre of war in the first Mithradatic war
Elatea
Boeotia
Cephissus R.
Orchomenus
Chaeronea
Lake Copais
Coronea
Euboea
Chalcis
Aulis
Eretria
WESTERN ASIA
in the Times of Mithradates
36
Don R.
Wolga R.
Rha R.
Empire of Mithradates
Danube R.
Pontus Euxinus
Sinope
Amisus
Bithynia
Halys R.
Roman province of Asia
Tigranocerta
Empire of Tigranes
Parthia
Tigris R.
Euphrates R.
Judaea

40

Seventh progressive Map
THE ROMAN ASCENDENCY
during the first Century A.D.

The Roman Empire is colored yellow

Britannia
Hispania
Gallia
Rhaetia
Pannonia
Dacia
Moesia
Thracia
Macedonia
ITALIA
Asia
Pamphylia
Cilicia
Syria
Cappadocia
Armenia
Assyria
Mesopotamia
Palaestina
Arabia
Aegyptus
Libya
Alexandria
Numidia
Mauretania
Africa
Carthago
The Parthian Empire

41

ROME

The white spot is enlarged on 41

42

The capitoline hill and the fora
during the first century A.D.

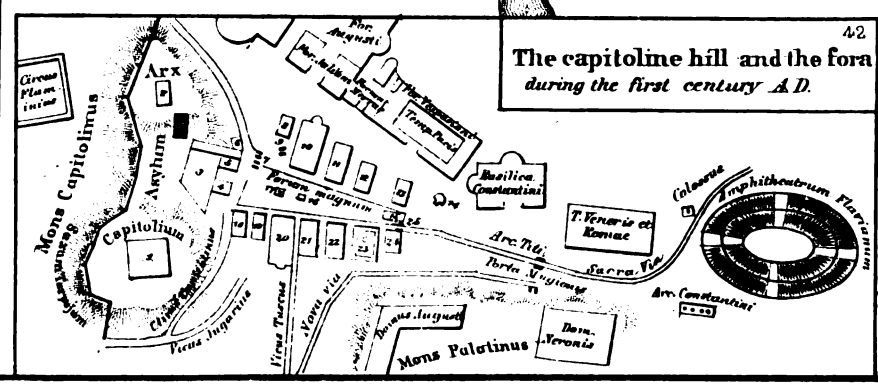

Explanation of the numbers on Map 42.

1 Temple of Jupiter	14 Aedes Penatium
2 " " Juno	15 Aedes Julii
3 Aerarium	16 Domitian's house
4 Temple of Saturn	17 The column of Phocas
5 " " Concord	18 T. of Vespasian
6 Tullianum	19 Graecostasis
7 The arch of Severus	20 Julian basilica
8 The Senate Hall	21 Aedes Castoris
9 Temple of Janus	22 T. of Minerva
10 Fabian basilica	23 Aedes Vestae
11 Porcian basilica	24 Regia
12 Temple of felicity	25 Fabian's gate
13 " " Faustina	

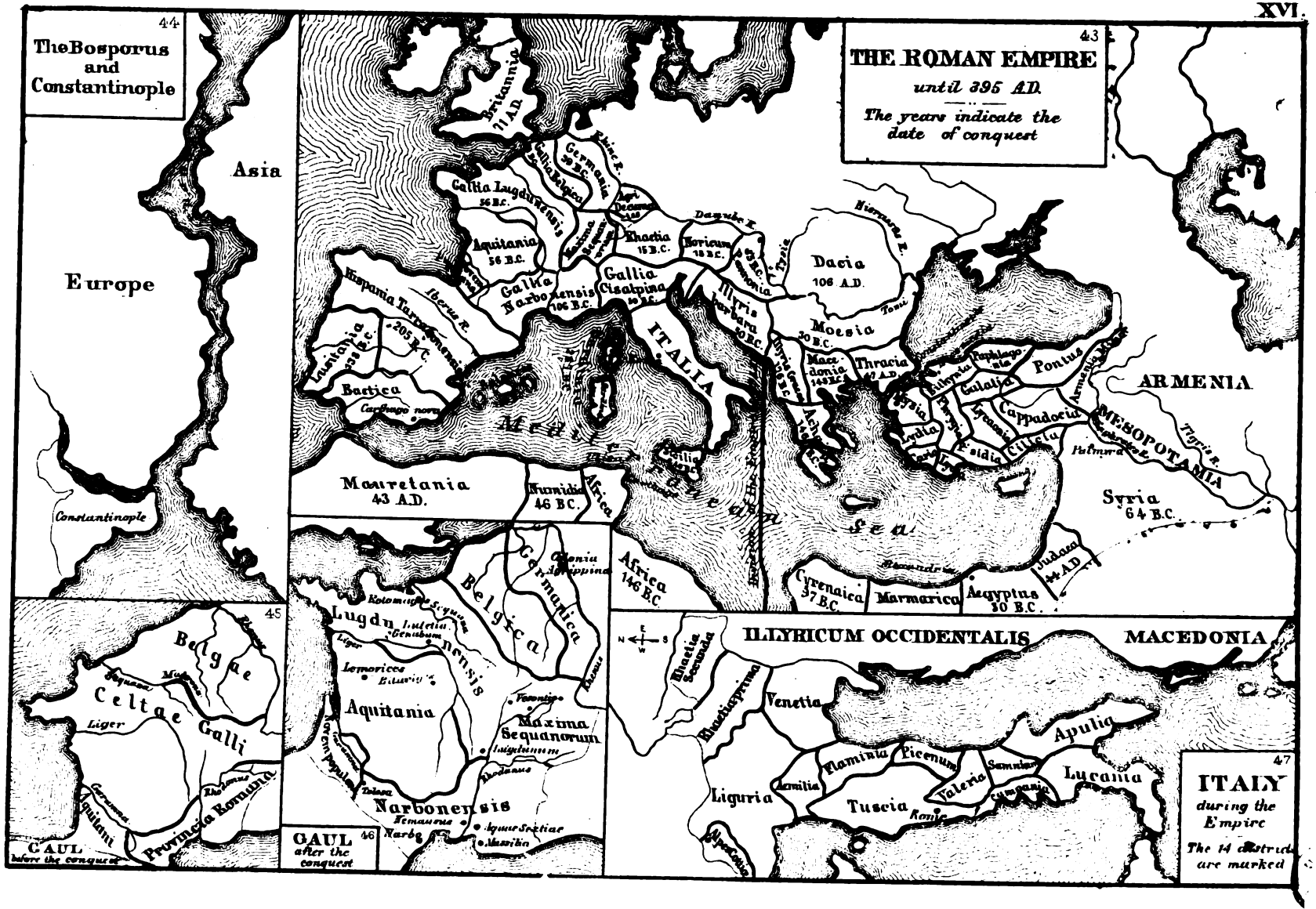
44
The Bosporus and Constantinople
Asia
Europe
Constantinople
43
THE ROMAN EMPIRE
until 395 A.D.
The years indicate the date of conquest
Britannia 71 A.D.
Germania 39 B.C.
Gallia Belgica
Gallia Lugdunensis 56 B.C.
Aquitania 56 B.C.
Gallia Narbonensis 106 B.C.
Gallia Cisalpina 90 B.C.
Hispania Tarraconensis
Lusitania 138 B.C.
205 B.C.
Baetica
Carthago nova
Mauretania 43 A.D.
Numidia 46 B.C.
Africa
ITALIA
Rhaetia 15 B.C.
Noricum 15 B.C.
Illyria Barbara 10 B.C.
Dacia 106 A.D.
Moesia 30 B.C.
Macedonia 146 B.C.
Thracia 46 A.D.
Achaia 146 B.C.
Bithynia
Paphlagonia
Galatia
Pontus
Armenia
Cappadocia
Lycia
Pisidia
Cilicia
Palmyra
ARMENIA
MESOPOTAMIA
Tigris R.
Syria 64 B.C.
Judaea 44 A.D.
Alexandria
Cyrenaica 37 B.C.
Marmarica
Aegyptus 30 B.C.
Sea
45
Belgae
Celtae
Galli
Liger
Aquitani
Provincia Romana
GAUL before the conquest
Belgica
Germanica
Colonia Agrippina
Lugdunensis
Lutetia
Genabum
Lemorices
Aquitania
Maxima Sequanorum
Narbonensis
Narbo
GAUL after the conquest
46
ILLYRICUM OCCIDENTALIS
MACEDONIA
Rhaetia Secunda
Rhaetia Prima
Venetia
Liguria
Alpes Cottiae
Tuscia
Romae
Flaminia
Picenum
Samnium
Apulia
Lucania
Campania
Aemilia
47
ITALY during the Empire
The 14 districts are marked

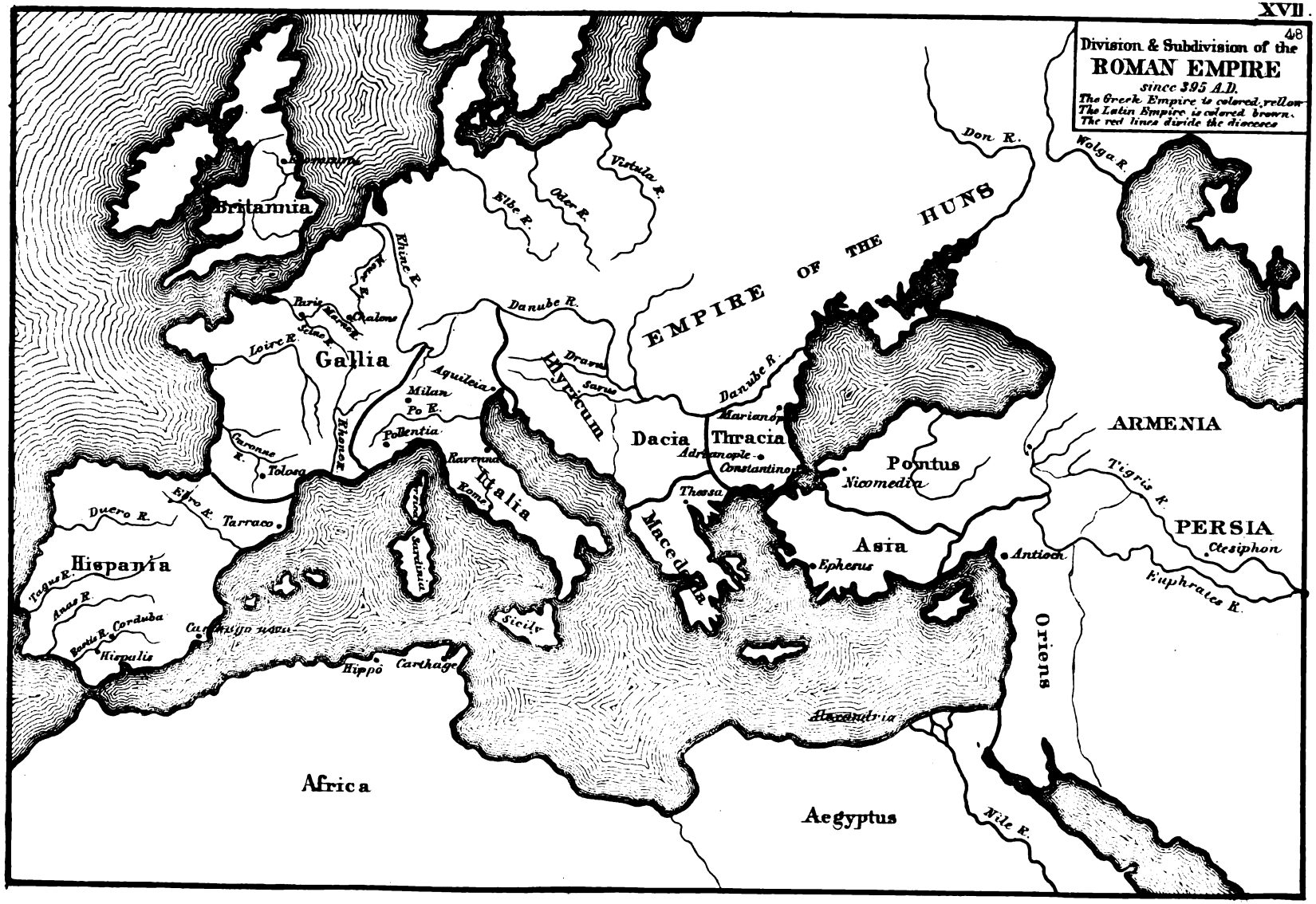
48
Division & Subdivision of the
ROMAN EMPIRE
since 395 A.D.
The Greek Empire is colored yellow
The Latin Empire is colored brown.
The red lines divide the dioceses
Britannia
Gallia
Paris
Chalons
Loire R.
Seine R.
Rhine R.
Elbe R.
Oder R.
Vistula R.
Danube R.
Drava R.
Sava R.
Illyricum
EMPIRE OF THE HUNS
Don R.
Wolga R.
Aquileia
Milan
Po R.
Pollentia
Ravenna
Rome
Italia
Corsica
Sardinia
Sicily
Dacia
Thracia
Marianople
Adrianople
Constantinople
Thessa
Macedonia
Pontus
Nicomedia
Asia
Ephesus
Antioch
ARMENIA
Tigris R.
PERSIA
Ctesiphon
Euphrates R.
Orientis
Garonne R.
Toloso
Ebro R.
Tarraco
Duero R.
Hispania
Tagus R.
Anas R.
Baetis R.
Corduba
Hispalis
Carthago nova
Hippo
Carthage
Alexandria
Africa
Aegyptus
Nile R.

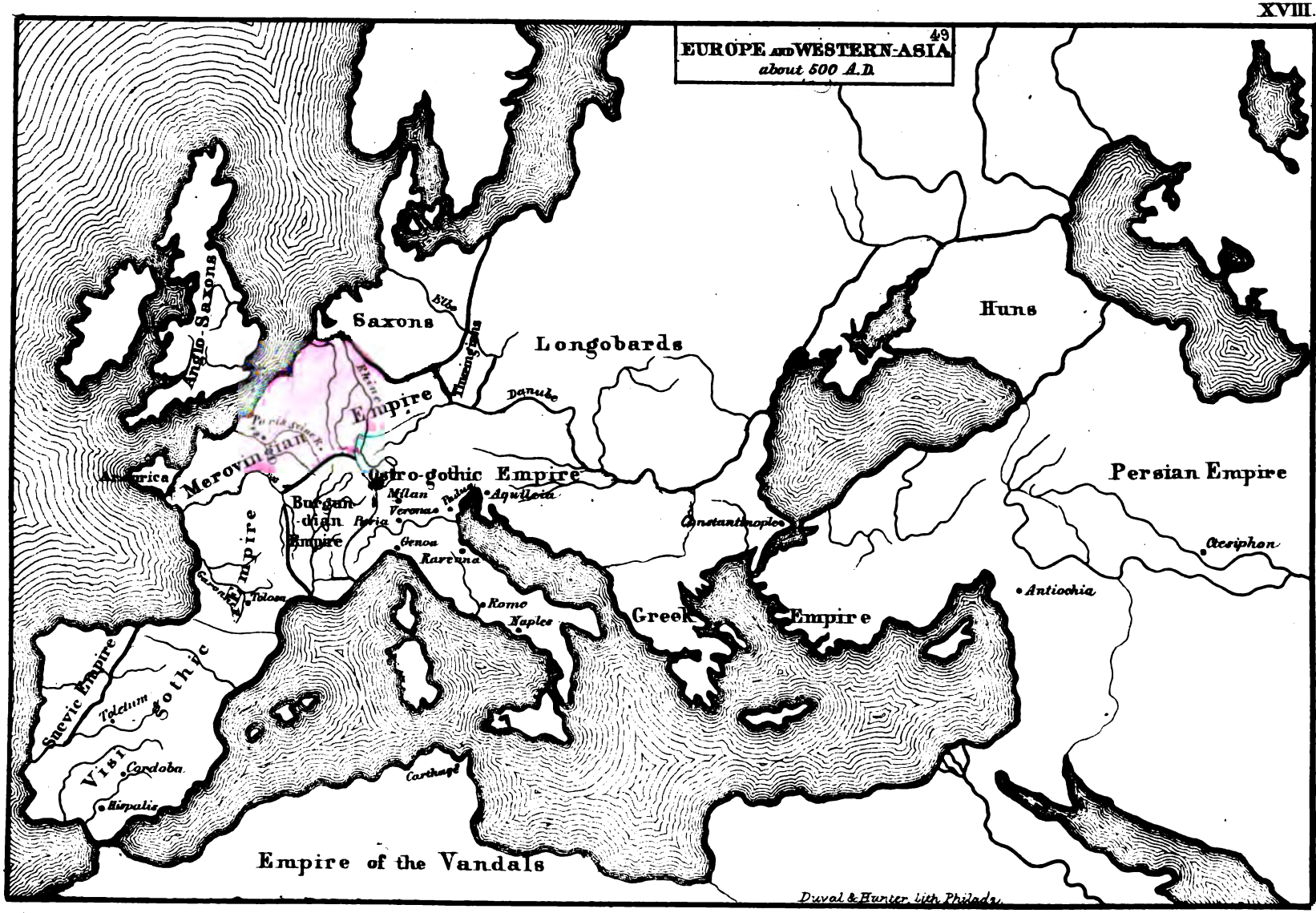
EUROPE AND WESTERN ASIA
about 500 A.D.
49
Anglo-Saxons
Saxons
Elbe
Thuringians
Longobards
Huns
Rhine
Empire
Danube
Merovingian
Ostro-gothic Empire
Burgundian Empire
Milan
Verona
Pavia
Padua
Aquileia
Genoa
Ravenna
Rome
Naples
Constantinople
Persian Empire
Ctesiphon
Antiochia
Greek Empire
Toulouse
Suevic Empire
Visi-gothic
Toledum
Cordoba
Hispalis
Carthage
Empire of the Vandals
Duval & Hunter, Lith. Philada.

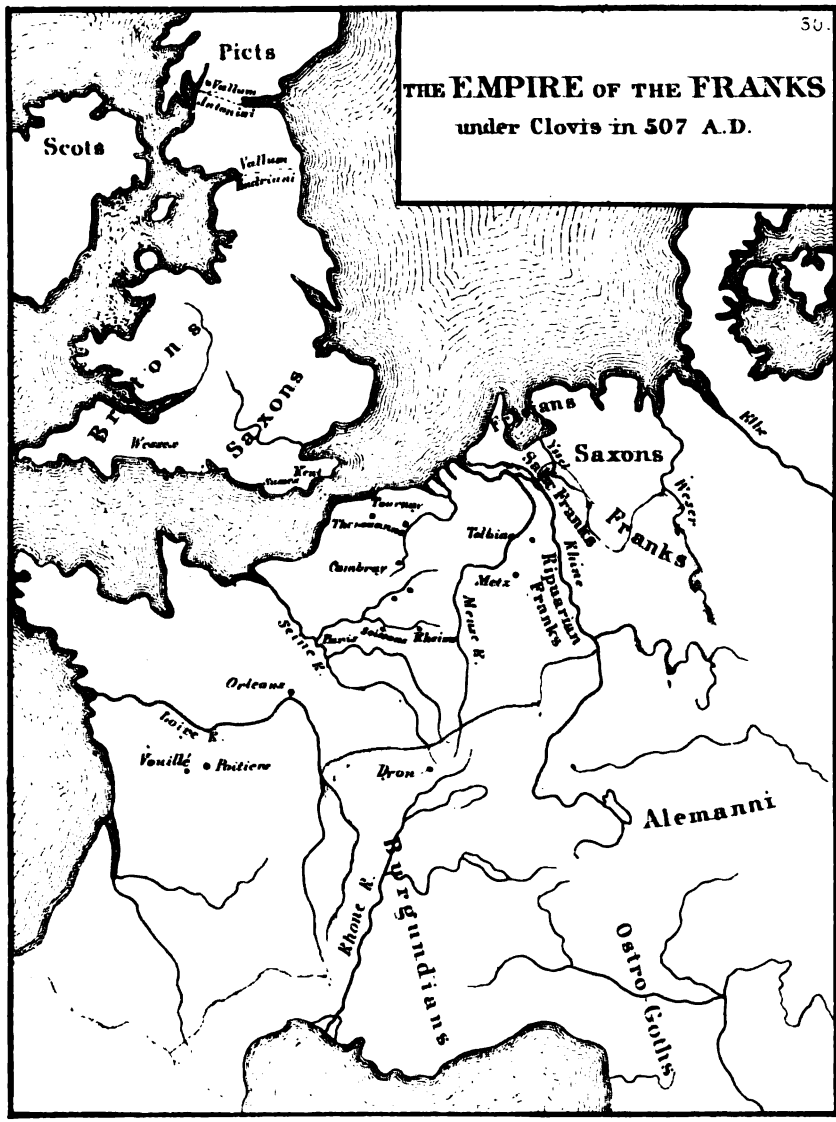
50.
THE EMPIRE OF THE FRANKS
under Clovis in 507 A.D.
Picts
Scots
Saxons
Saxons
Franks
Franks
Ripuarian Franks
Alemanni
Burgundians
Ostro Goths
Orleans
Poitiers
Metz
Cambrai
Tournay
Thérouanne
Talbiac
Paris
Rheims
Weser
Elbe
Rhine
Meuse R.
Seine R.
Loire R.
Rhone R.
Vouillé
Dron

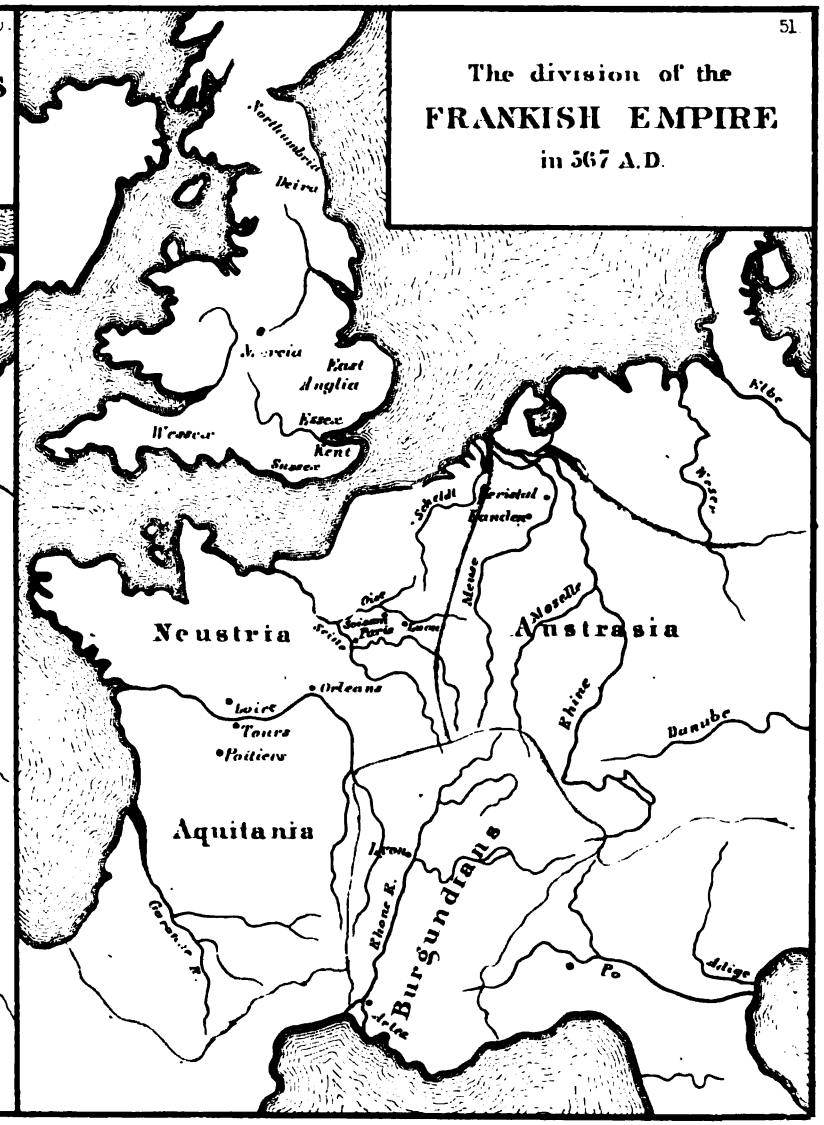
51
The division of the
FRANKISH EMPIRE
in 567 A.D.
Northumbria
Deira
East Anglia
Essex
Kent
Sussex
Wessex
Neustria
Austrasia
Aquitania
Burgundians
Orleans
Tours
Poitiers
Paris
Soissons
Cologne
Metz
Cologne
Rouen
Rheims
Seine
Meuse
Rhine
Danube
Elbe
Weser
Po
Adige
Rhone R.
Garonne R.

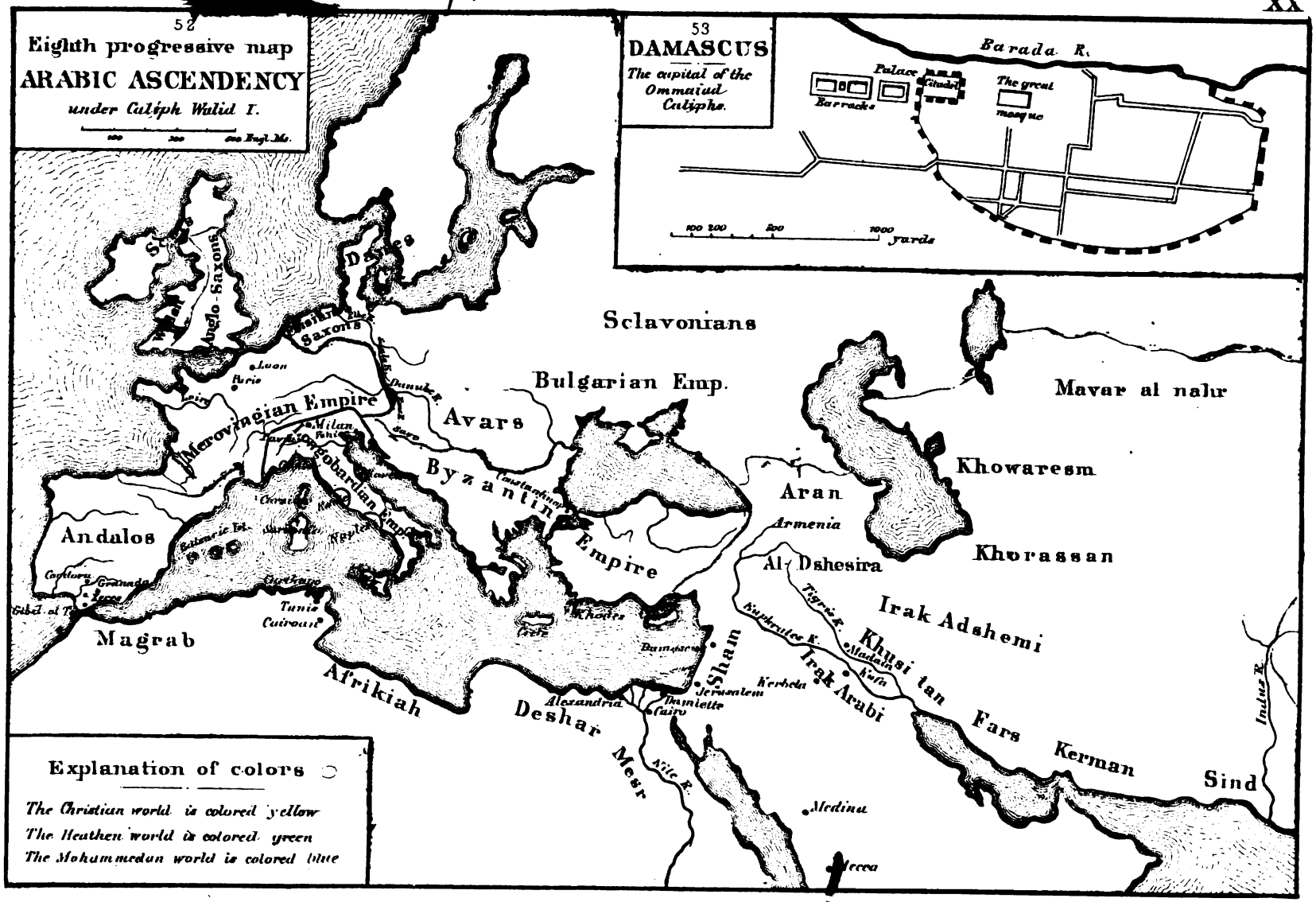
52
Eighth progressive map
ARABIC ASCENDENCY
under Caliph Walid I.
53
DAMASCUS
The capital of the Ommaiad Caliphs.
Barada R.
Palace
Citadel
Barracks
The great mosque
100 200 500 1000 yards
Sclavonians
Bulgarian Emp.
Avars
Mavar al nalur
Merovingian Empire
Lombardian Empire
Byzantin Empire
Khowaresm
Aran
Armenia
Khorassan
Al Dshesira
Irak Adshemi
Khusi tan
Irak Arabi
Fars
Kerman
Sind
Sham
Deshar Mesr
Afrikiah
Magrab
Andalos
Anglo-Saxons
Saxons
Paris
Milan
Tunis
Cairoan
Alexandria
Damiette
Cairo
Jerusalem
Medina
Mecca
Explanation of colors
The Christian world is colored yellow
The Heathen world is colored green
The Mohammedan world is colored blue

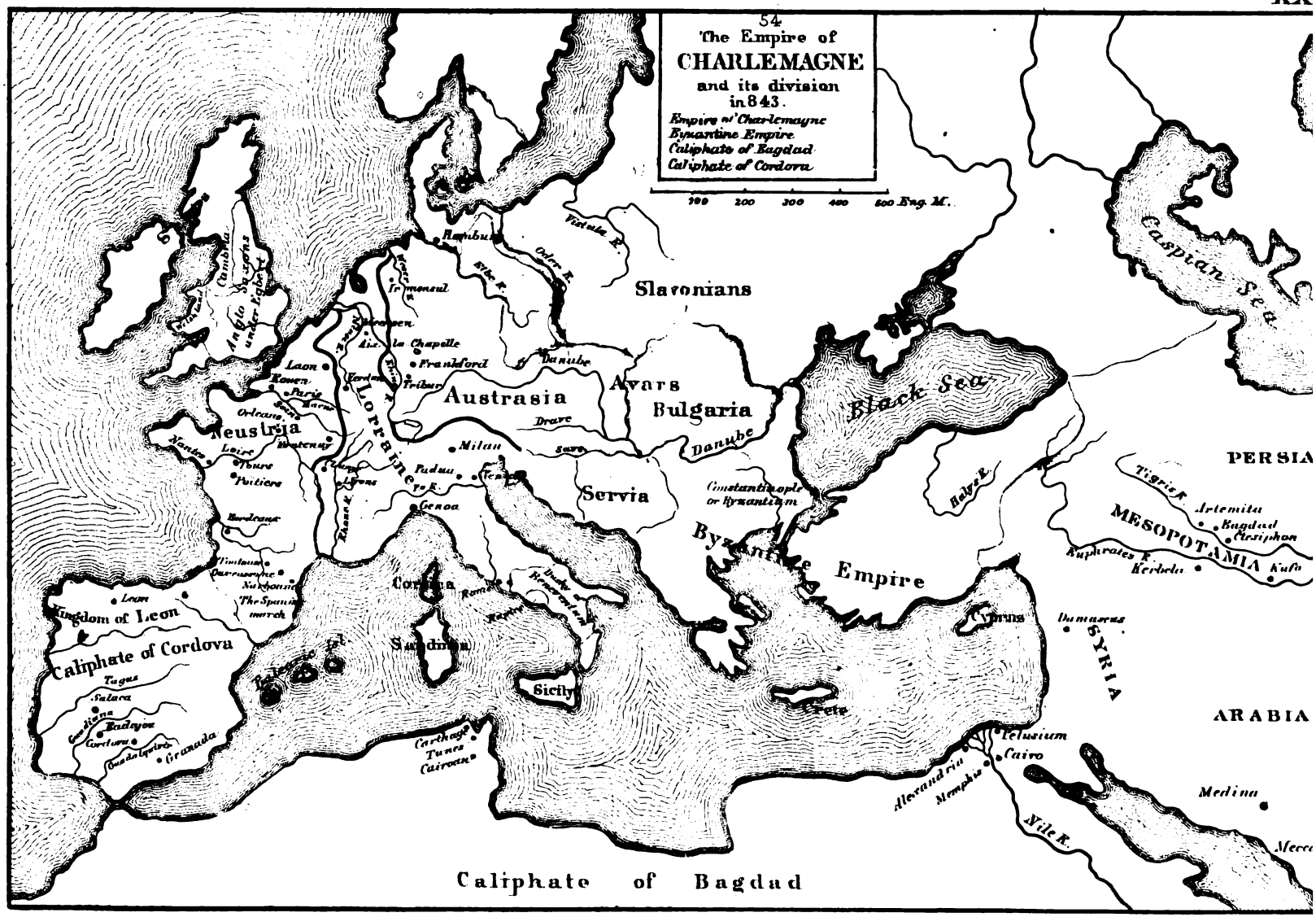
54
The Empire of
CHARLEMAGNE
and its division
in 843.
Empire of Charlemayne
Byzantine Empire
Caliphate of Bagdad
Caliphate of Cordova
100 200 300 400 500 Eng. M.
Slavonians
Caspian Sea
Black Sea
Avars
Bulgaria
Danube
Austrasia
Lorraine
Neustria
Anglo Saxons under Egbert
Britain
Cambria
Ireland
Laon
Rouen
Paris
Orleans
Nantes
Loire
Tours
Poitiers
Bordeaux
Milan
Pavia
Genoa
Servia
Constantinople or Byzantium
Byzantine Empire
Cyprus
Crete
Sicily
Sardinia
Corsica
Rome
Naples
Kingdom of Leon
Caliphate of Cordova
Tagus
Salaca
Badajos
Granada
Carthage
Tunis
Cairoan
Alexandria
Memphis
Cairo
Pelusium
Nile R.
Damascus
SYRIA
ARABIA
Medina
Mecca
PERSIA
MESOPOTAMIA
Tigris R.
Euphrates R.
Bagdad
Ctesiphon
Kufa
Kerbela
Caliphate of Bagdad

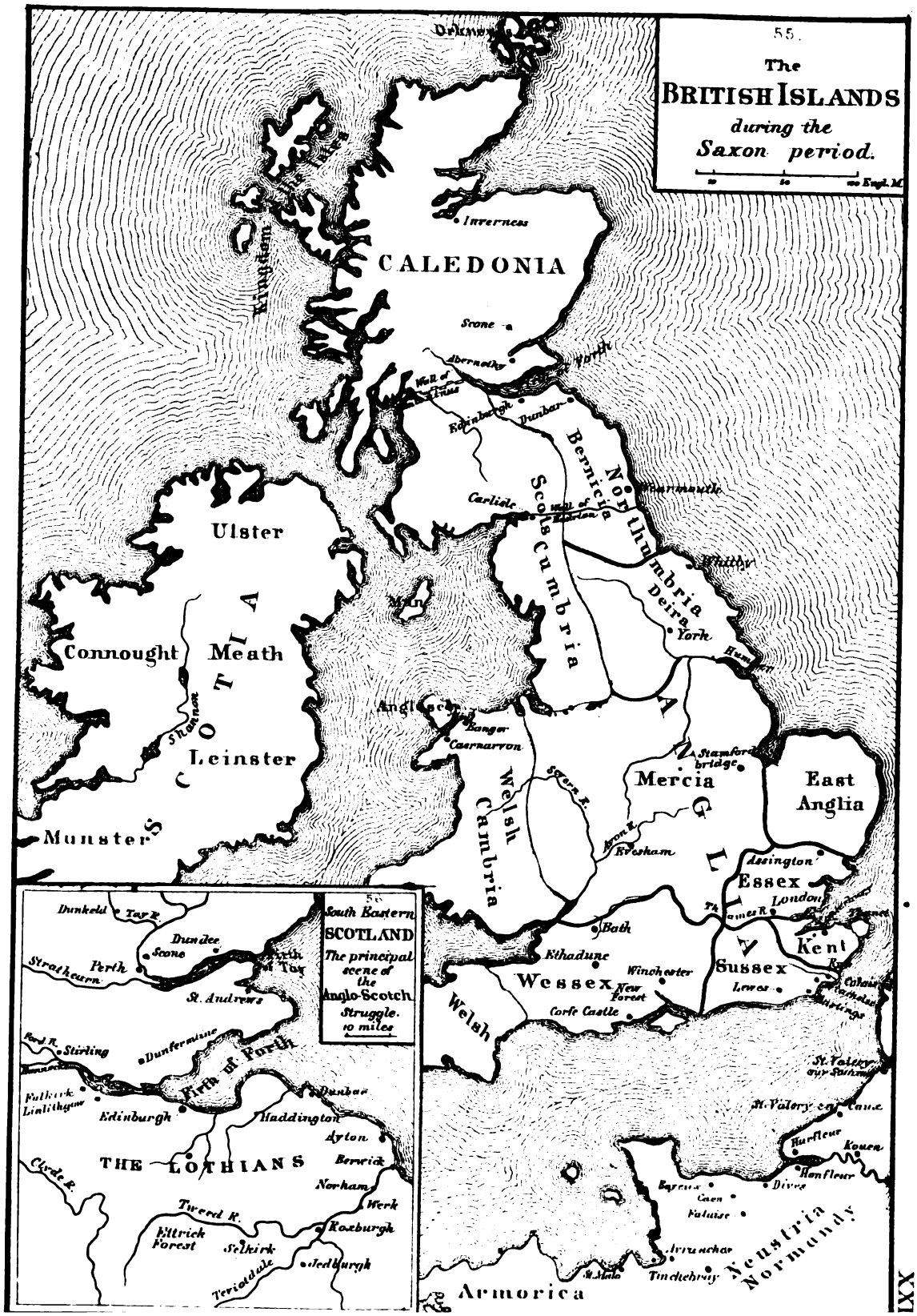
55.
The
BRITISH ISLANDS
during the
Saxon period.
Engl. M.
Orkneys
Hebrides
Kingdom of Man
Inverness
CALEDONIA
Scone
Abernethy
Firth
Wall of Pictes
Edinburgh
Dunbar
Bernicia
Northumbria
Carlisle
Scots Cumbria
Wall of Adrian
Warrenmouth
Ulster
Whitby
Deira
York
Humber
Connought
Meath
Shannon
Leinster
Munster
Anglesey
Bangor
Caernarvon
Welsh Cambria
Severn R.
Stamford bridge
Mercia
East Anglia
Avon R.
Evesham
Assington
Essex
London
Thames R.
Kent
Bath
Ethadune
Winchester
Wessex
New Forest
Corfe Castle
Sussex
Lewes
Calais
Hastings
Welsh
St. Valery sur Somme
St. Valery en Caux
Harfleur
Rouen
Honfleur
Dives
Bayeux
Caen
Valaise
Avranches
St. Malo
Tinchebray
Neustria
Normandy
Armorica
Dunkeld
Tay R.
Dundee
Scone
Perth
Strathearn
Firth of Tay
St. Andrews
Forth R.
Stirling
Dunfermline
Firth of Forth
Bannock
Falkirk
Linlithgow
Edinburgh
Dunbar
Haddington
Ayton
Berwick
THE LOTHIANS
Clyde R.
Norham
Werk
Tweed R.
Roxburgh
Eltrick Forest
Selkirk
Jedburgh
Teviotdale
56.
South Eastern
SCOTLAND
The principal scene of the Anglo-Scotch Struggle.
10 miles

LXX

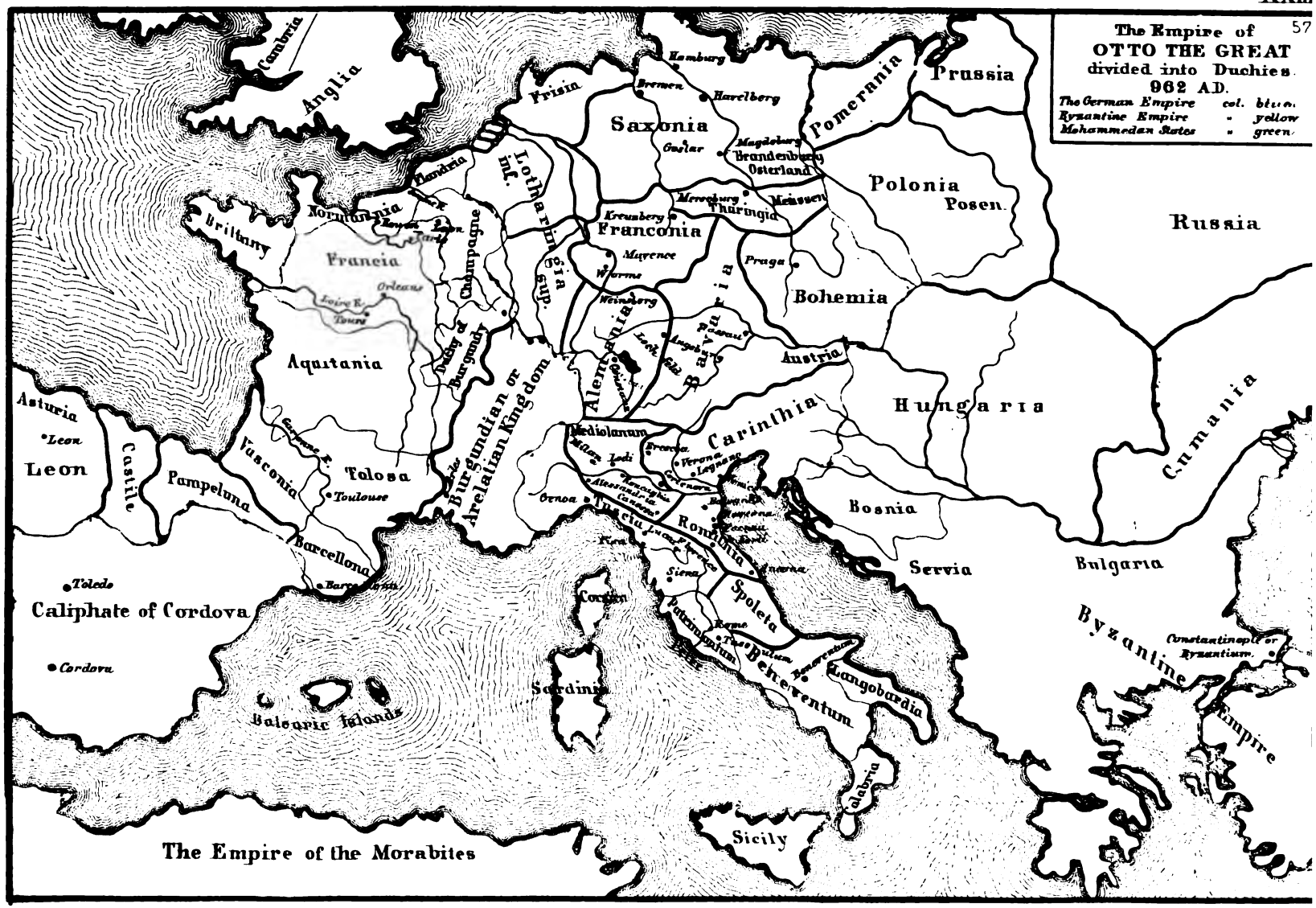
The Empire of
OTTO THE GREAT
divided into Duchies.
962 A.D.
The German Empire col. blue.
Byzantine Empire " yellow
Mohammedan States " green.
57
Cambria
Anglia
Prisia
Hamburg
Bremen
Harelberg
Saxonia
Goslar
Magdeburg
Brandenburg
Osterland
Pomerania
Prussia
Polonia
Posen
Russia
Lotharingia inf.
Lotharingia sup.
Flandria
Normannia
Britany
Franeia
Orleans
Loire R.
Tours
Champagne
Duchy of Burgundy
Aquitania
Kreuzberg
Franconia
Mayence
Worms
Weinsberg
Merseburg
Thüringia
Meissen
Praga
Bohemia
Bavaria
Augsburg
Austria
Alemannia
Hungaria
Carinthia
Cumania
Asturia
Leon
Castile
Pampeluna
Vasconia
Tolosa
Toulouse
Garonne R.
Burgundian or Arelatian Kingdom
Mediolanum
Brescia
Verona
Legnano
Genoa
Romania
Bosnia
Servia
Bulgaria
Byzantine Empire
Constantinople or Byzantium.
Barcellona
Toledo
Caliphate of Cordova
Cordova
Corsica
Sardinia
Balearic Islands
Siena
Spoleta
Rome
Beneventum
Langobardia
Calabria
Sicily
The Empire of the Morabites

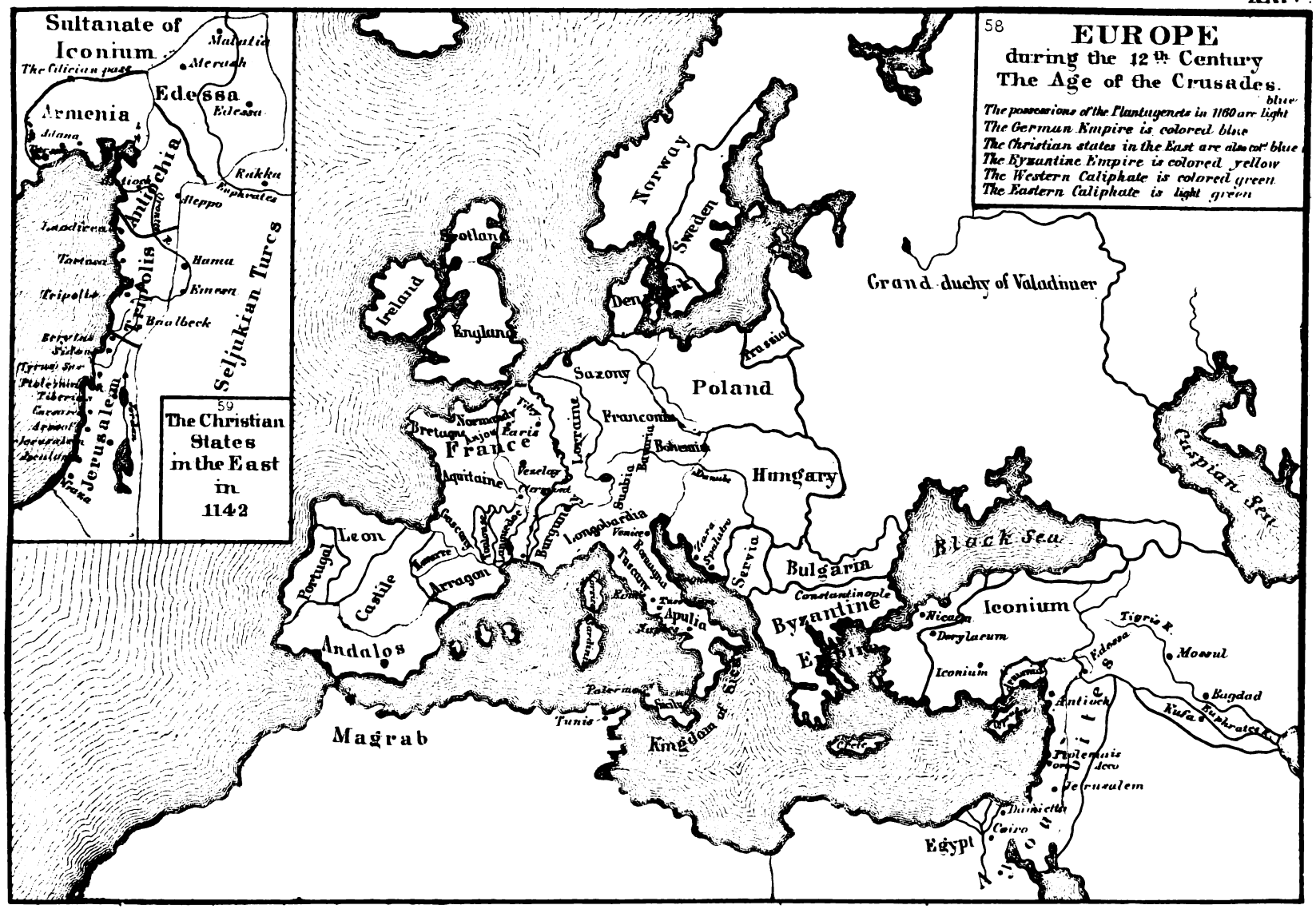
58
EUROPE
during the 12th Century
The Age of the Crusades.
The possessions of the Plantagenets in 1160 are light blue
The German Empire is colored blue
The Christian states in the East are also col. blue
The Byzantine Empire is colored yellow
The Western Caliphate is colored green
The Eastern Caliphate is light green
59
The Christian States in the East in 1142
Sultanate of Iconium
Armenia
Edessa
Antiochia
Tripolis
Jerusalem
Seljukian Turcs
Norway
Sweden
Scotland
Ireland
England
Denmark
Grand duchy of Valadinner
Poland
Sazony
Franconia
Bohemia
Hungary
France
Aquitaine
Burgundy
Lombardia
Venice
Tuscany
Apulia
Servia
Bulgaria
Byzantine Empire
Constantinople
Black Sea
Caspian Sea
Iconium
Nicaea
Dorylarum
Antioch
Jerusalem
Mosul
Bagdad
Kufa
Euphrates R.
Tigris R.
Edessa
Egypt
Cairo
Damietta
Palermo
Sicily
Kingdom of Sicily
Tunis
Magrab
Portugal
Leon
Castile
Navarre
Aragon
Andalos
Barcelona
Pisa
Genoa
Rome
Crete
Cyprus
Rhodes

60 The Hohenstaufen and the Guelphs about 1170
Hohenstaufen, blue; Guelphs, yellow

Baltic Sea
German Ocean
Holland
Frisia
Hamburg
Elbe R.
Bremen
Brandenburg
Magdeburg
Brunswick
Goslar
Lusatia
Meissen or Misnia
Thuringia
Hesse
Fulda
Wetterau
Mayence
Worms
Wurzburg
Nuremberg
Babenberg
FRANCONIA
SAXONY
BRABANT
Antwerp
LOWER LORRAINE
LORRAINE
Alsace
Strasburg
Weissenburg
Hohenstaufen
SWABIA
Augsburg
Passau
BAVARIA
AUSTRIA
Carinthia
The Burgundian Palatinate

61 The Northern & Southern parts of France to illustrate the Crusade against the Albigenses

Bay of Biscay
Isle R.
Dordogne R.
Bordeaux
Garonne R.
Lot R.
Cahors
Agen
Aveyron R.
Montauban
Tarn R.
Alby
Auch
Toulouse
TOULOUSE
Muret
Carcassonne
Narbonne
Beziers
Montpellier
LANGUEDOC
Gulf of Lyons
Arles
Aix
Marseilles
Orange
Carpentras
Avignon
Durance R.
Valence
Isere R.
Vienne
Lyons
Rhone R.
Ain R.
Doubs R.
Chuny
Citeaux
BURGUNDY
Clairveaux
Langres
Saone R.
Troyes
Seine R.
Aube R.
Yonne R.
Chalons
Marne R.
Rheims
Aisne R.
Toul
Verdun
Metz
Nancy
Meuse R.
Namur
Liege
LORRAINE
ARELATIAN KINGDOM

The Latin Empire and the Christian States in the East in 1204.
Venetian possessions 1204

Black Sea
Sinope
Trebizond
EMPIRE OF TREBISOND
EMPIRE OF NICAEA
Nicomedia
Nicaea
Brusa
Amorium
Iconium
TURKISH EMPIRE OF ICONIUM
Philadelphia
Laodicea
Smyrna
Ephesus
Rhodes
Attalia
Armenia
Cilicia
Cyprus
Kingdom of Hungary
Danube R.
Bulgaria
Servia
Philippopolis
Adrianople
LATIN EMPIRE
Thessalonica
Epirus
Aetolia
Peloponnesus
Crete

62 Remains of the kingdom of Jerusalem in 1204
Tyre
Acre
Jerusalem
Gaza
Jordan R.
Jordan
Dead Sea
Kerak
Mecca
Medina
Aden
Red Sea
Nile R.
Cairo
Alexandria
Damietta
Tanis
Mediterranean Sea
Sicily
Malta
Tripoli
Tunis
Algiers
Gibraltar
Ceuta
Tangier
Fez
Morocco
Atlas Mts.
Sahara
Niger R.
Timbuktu
Senegal R.
Gambia R.
Sierra Leone
Cape Verde
Canary Islands
Madeira
Azores
Cape Bojador
Cape Blanco
Cape Verde
Cape Palmas
Cape Negro
Cape Bona
Cape Guardafui
Cape Delgado
Cape Corrientes
Cape Good Hope
Cape Agulhas
Cape Negro
Cape Verde
Cape Palmas

63.

The Empire of FREDERICK II.

His hereditary possessions are colored green.
The Empire is colored blue

64.

ENGLAND & FRANCE during the Anglo-French Struggles

English realm col. light yellow
French realm " red
German Empire " blue
English realm by the treaty of Bretigny

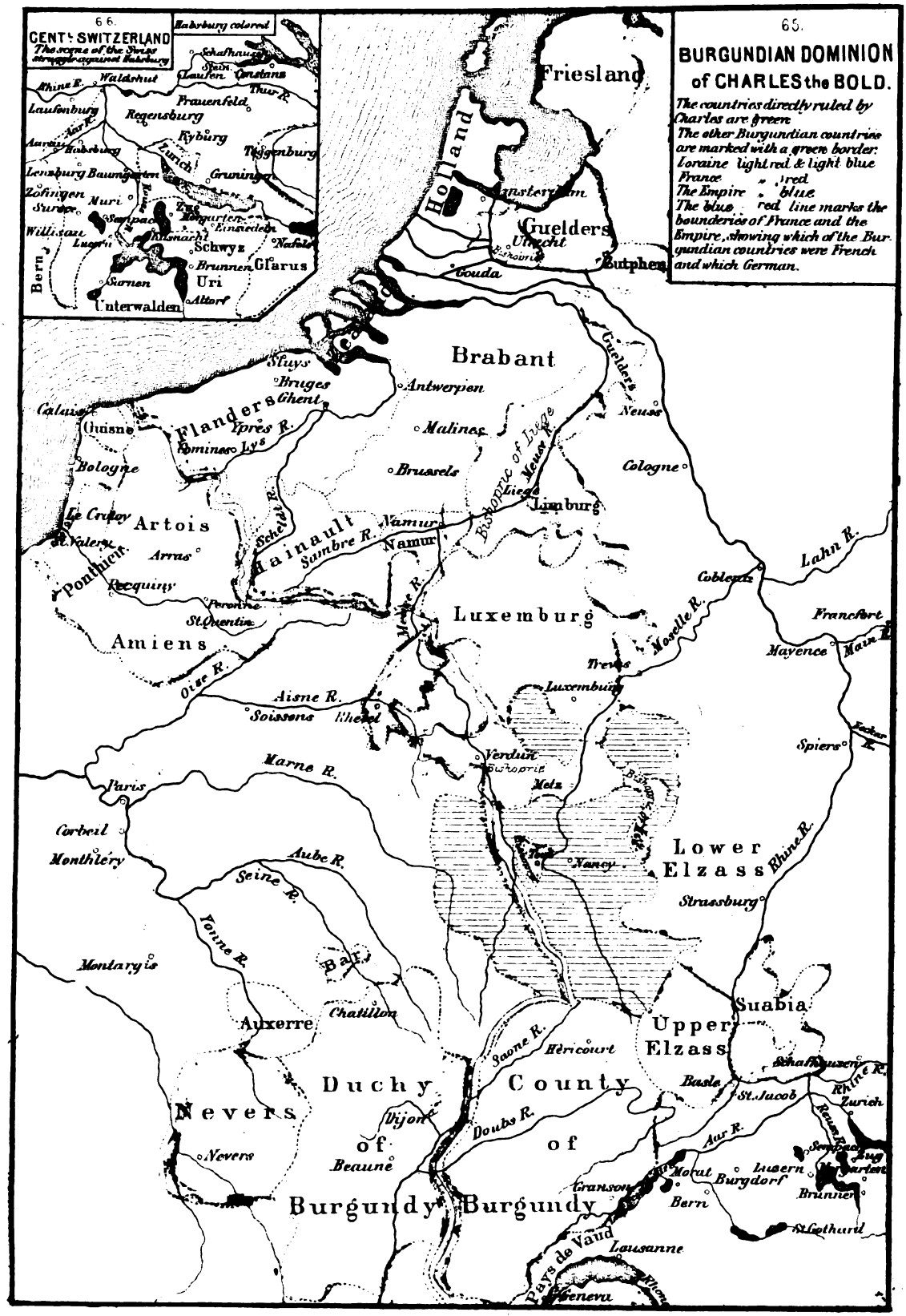
65.
BURGUNDIAN DOMINION
of CHARLES the BOLD.
The countries directly ruled by Charles are green
The other Burgundian countries are marked with a green border:
Loraine light red & light blue
France " red
The Empire " blue
The blue red line marks the bounderies of France and the Empire, showing which of the Burgundian countries were French and which German.
66.
CENT^L SWITZERLAND
The scene of the Swiss struggle against Hapsburg
Hapsburg colored
Friesland
Holland
Guelders
Brabant
Flanders
Artois
Hainault
Luxemburg
Amiens
Ponthieu
Lower Elzass
Upper Elzass
Suabia
Duchy of Burgundy
County of Burgundy
Nevers
Bern
Schwyz
Glarus
Uri
Unterwalden
Zurich
Basle
Cologne
Coblentz
Mayence
Frankfort
Strassburg
Spiers
Paris
Dijon
Beaune
Auxerre
Lausanne
Geneva
Pays de Vaud
Gouda
Zutphen
Utrecht
Amsterdam
Antwerpen
Malines
Brussels
Liege
Limburg
Namur
Trevis
Luxemburg
Verdun
Metz
Nancy
Bar
Chatillon
Montaryis
Nevers
Beaune
Granson
Morat
Burgdorf
Lucern
Brunner
St. Gothard
Calais
Guisne
Bologne
Le Crotoy
St. Valery
Arras
Requiny
St. Quentin
Soissons
Rheims
Corbeil
Montlhéry
Bruges
Ghent
Ypres
Stuys
Neuss
Rhine R.
Lahn R.
Main R.
Moselle R.
Meuse R.
Scheldt R.
Sambre R.
Oise R.
Aisne R.
Marne R.
Aube R.
Seine R.
Yonne R.
Saone R.
Doubs R.
Aar R.
Lys R.
Bishopric of Liege
Bishopric of Metz

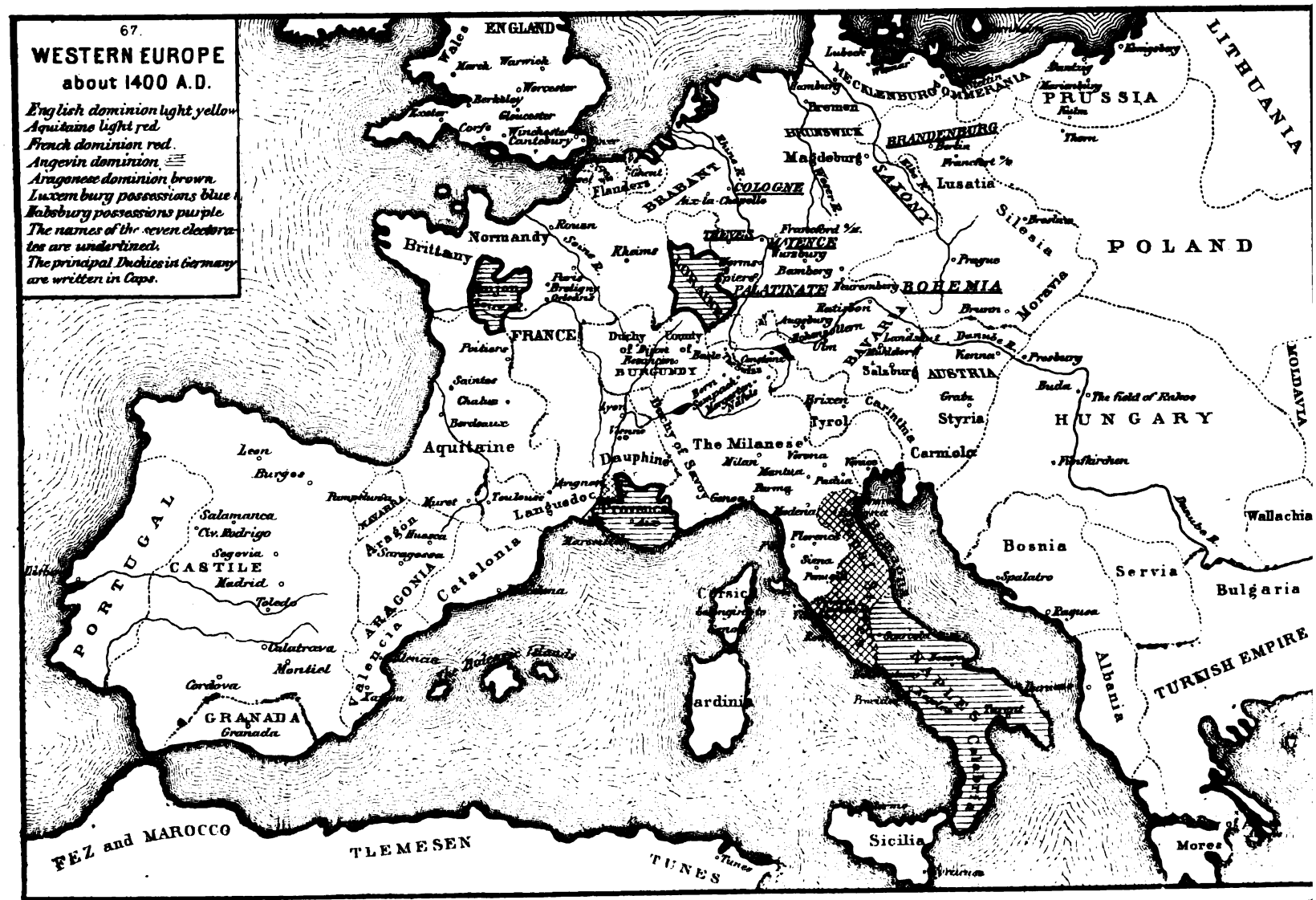
67.
WESTERN EUROPE
about 1400 A.D.
English dominion light yellow
Aquitaine light red
French dominion red
Angevin dominion
Aragonese dominion brown
Luxemburg possessions blue
Habsburg possessions purple
The names of the seven electorates are underlined.
The principal Duchies in Germany are written in Caps.
ENGLAND
Wales
Brittany
Normandy
FRANCE
Aquitaine
Languedoc
Dauphine
The Milanese
Carniola
Flanders
BRABANT
COLOGNE
TRIER
MAYENCE
PALATINATE
BURGUNDY
Duchy of Savoy
County of Savoy
Tyrol
Carinthia
Styria
AUSTRIA
BOHEMIA
Moravia
Silesia
Lusatia
SAXONY
BRANDENBURG
PRUSSIA
POMERANIA
MECKLENBURG
BRUNSWICK
LITHUANIA
POLAND
HUNGARY
MOLDAVIA
Wallachia
Bulgaria
Servia
Bosnia
Albania
TURKISH EMPIRE
PORTUGAL
CASTILE
ARAGON
Catalonia
Valencia
GRANADA
Corsica
Sardinia
Sicilia
Morea
FEZ and MAROCCO
TLEMESEN
TUNES

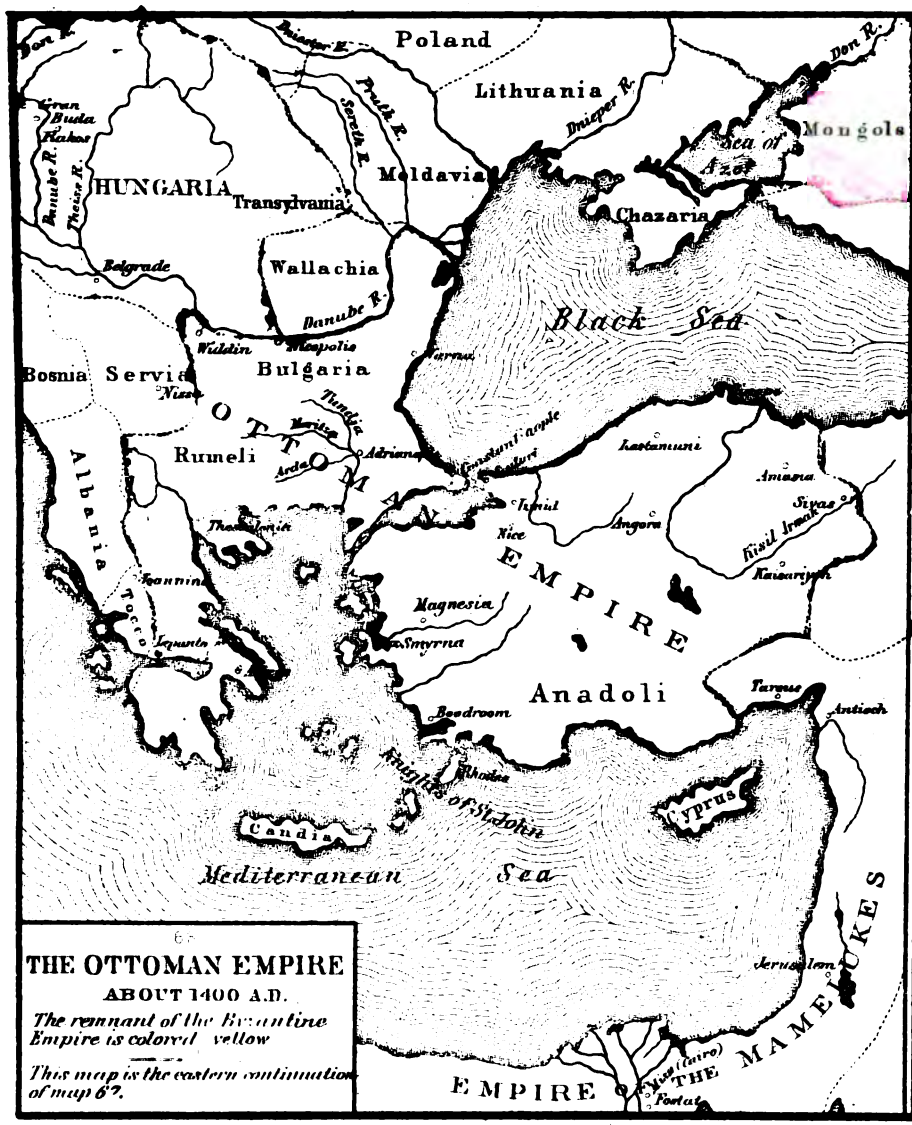

THE OTTOMAN EMPIRE
ABOUT 1400 A.D.
The remnant of the Byzantine Empire is colored yellow
This map is the eastern continuation of map 67.

69.
THE OTTOMAN EMPIRE
in its greatest extent
1682 A.D.

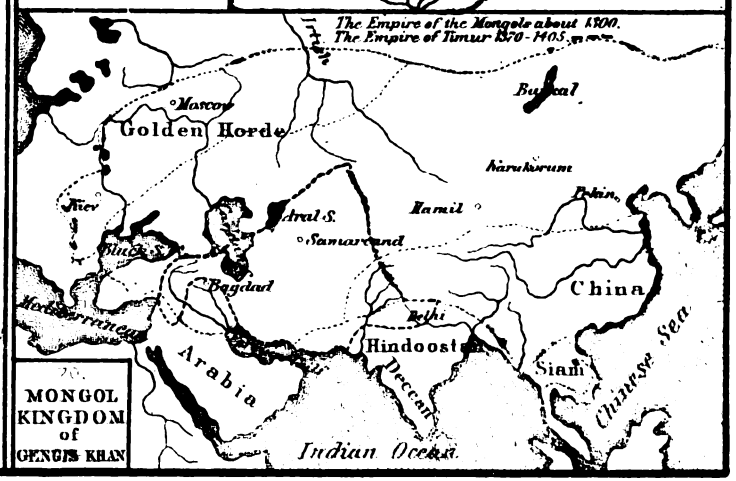

70.
MONGOL KINGDOM of GENGIS KHAN

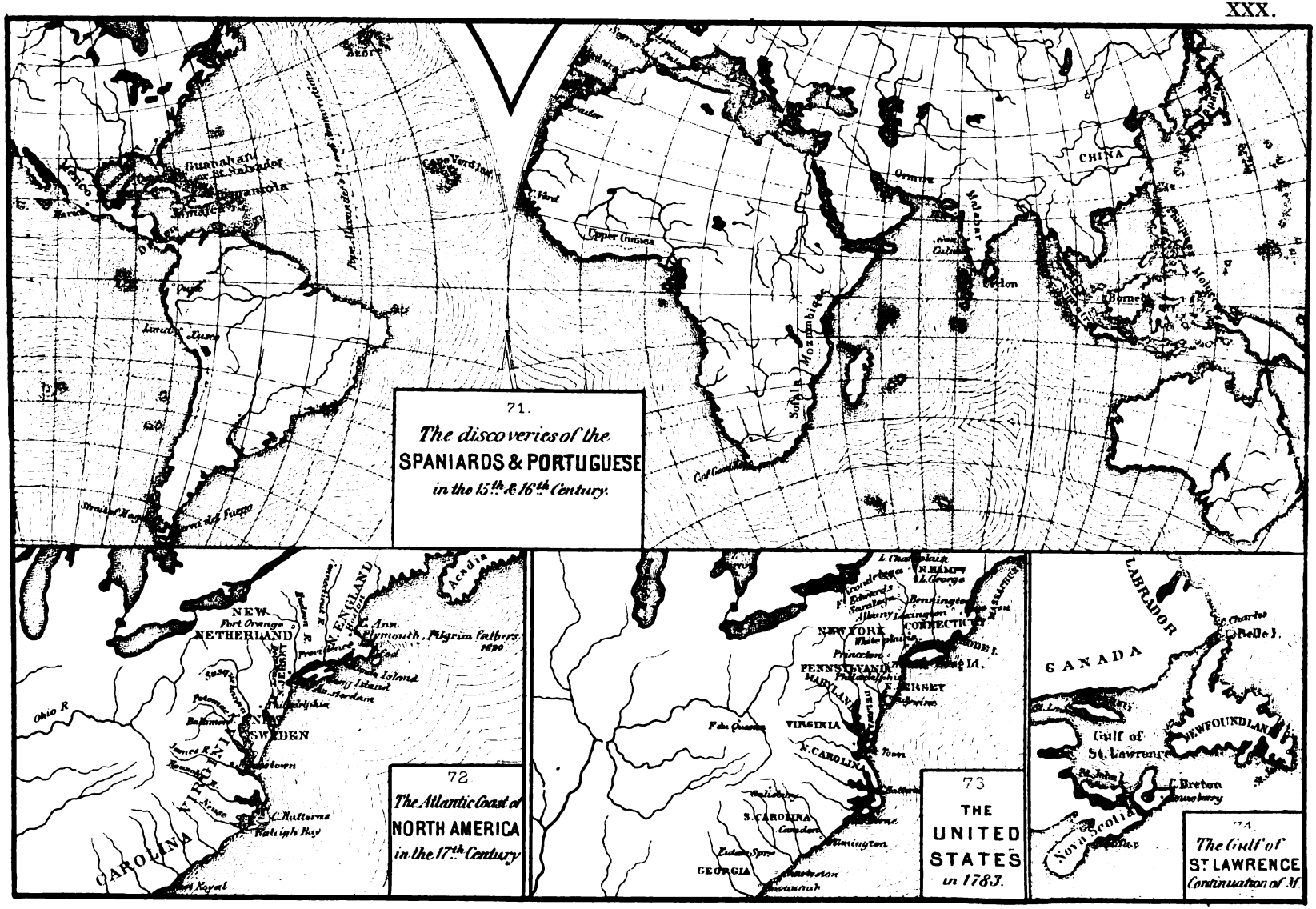

71.
The discoveries of the
SPANIARDS & PORTUGUESE
in the 15th & 16th Century.

72
The Atlantic Coast of
NORTH AMERICA
in the 17th Century

73
THE UNITED STATES
in 1783.

74
The Gulf of
St. LAWRENCE
Continuation of M

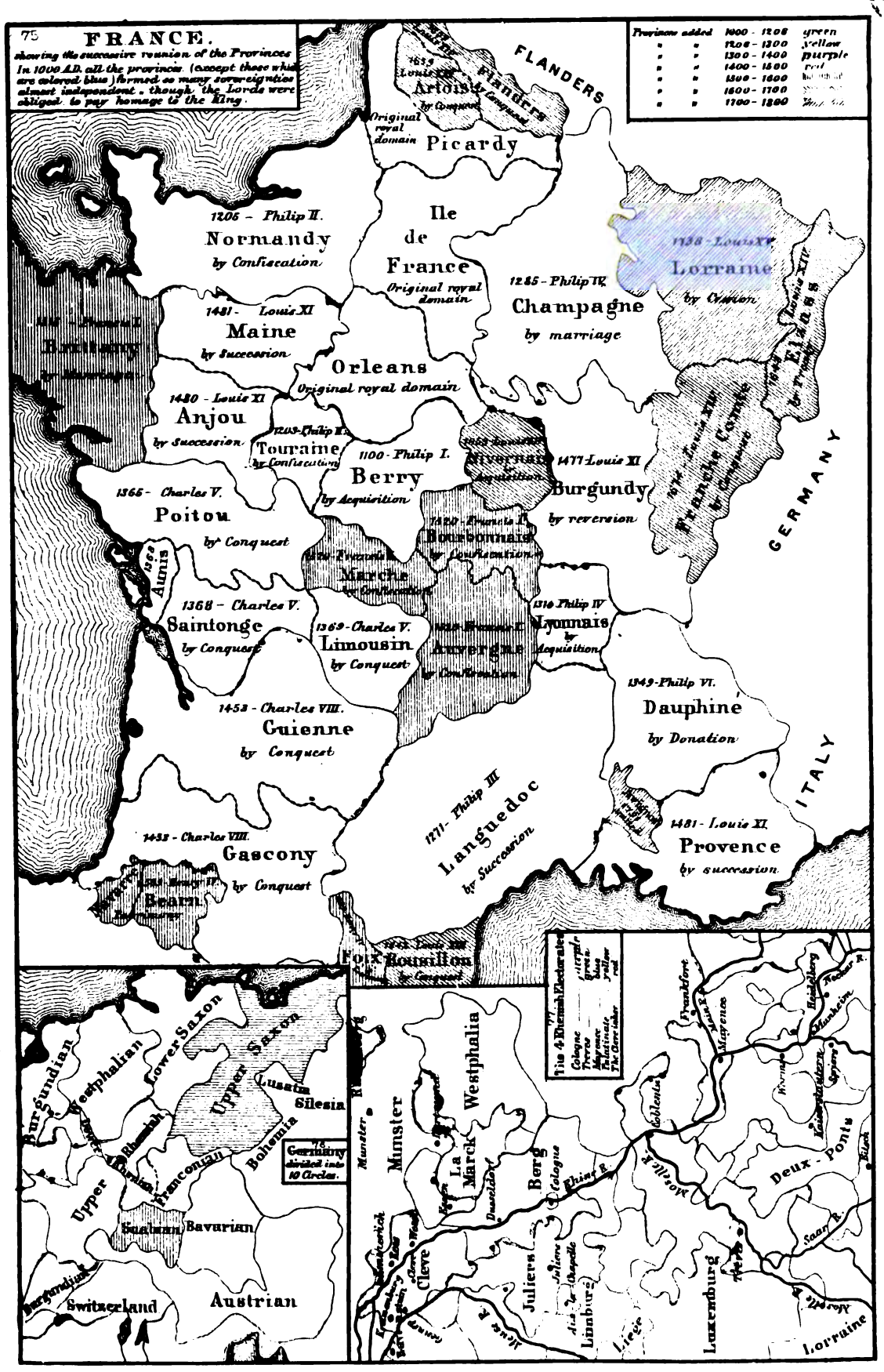
75
FRANCE.
showing the successive reunion of the Provinces
In 1000 A.D. all the provinces (except those which are colored blue) formed so many sovereignties almost independent, though the Lords were obliged to pay homage to the King.
Provinces added
1000 - 1206 green
1206 - 1300 yellow
1300 - 1400 purple
1400 - 1500 red
1500 - 1600
1600 - 1700
1700 - 1800
FLANDERS
Flanders
1659 Louis XIV. by Conquest
Artois
Original royal domain
Picardy
1206 - Philip II.
Normandy
by Confiscation
Ile de France
Original royal domain
1285 - Philip IV.
Champagne
by marriage
1738 - Louis XV.
Lorraine
by Cession
Louis XIV.
Elsass
1648 by Treaty
1481 - Louis XI
Maine
by Succession
Orleans
Original royal domain
1480 - Louis XI
Anjou
by Succession
1205 - Philip II.
Touraine
by Confiscation
1100 - Philip I.
Berry
by Acquisition
1477 - Louis XI
Burgundy
by reversion
Franche Comté
by Conquest
GERMANY
1365 - Charles V.
Poitou
by Conquest
Aunis
1368 - Charles V.
Saintonge
by Conquest
1369 - Charles V.
Limousin
by Conquest
Marche
Bourbonnais
by Confiscation
Auvergne
by Confiscation
1316 Philip IV.
Lyonnais
by Acquisition
1349 - Philip VI.
Dauphine
by Donation
ITALY
1453 - Charles VIII.
Guienne
by Conquest
1271 - Philip III
Languedoc
by Succession
1481 - Louis XI.
Provence
by succession
1453 - Charles VIII.
Gascony
by Conquest
Navarre
Beam
Foix
Rousillon
by Conquest
Burgundian
Westphalian
Lower Saxon
Upper Saxon
Lusatia
Silesia
Bohemia
Upper Rhenish
Franconian
Bavarian
Suabian
Burgundian
Switzerland
Austrian
76
Germany divided into 10 Circles.
Tile 4 Rhenish Electorates
Cologne
Treves
Mayence
Palatine
The Corridor
Munster
Westphalia
La Marck
Berg
Cologne
Rhine R.
Moselle R.
Coblentz
Frankfort
Mayence
Heidelberg
Mannheim
Spires
Deux-Ponts
Saar R.
Juliers
Cleve
Liege
Limburg
Luxemburg
Lorraine

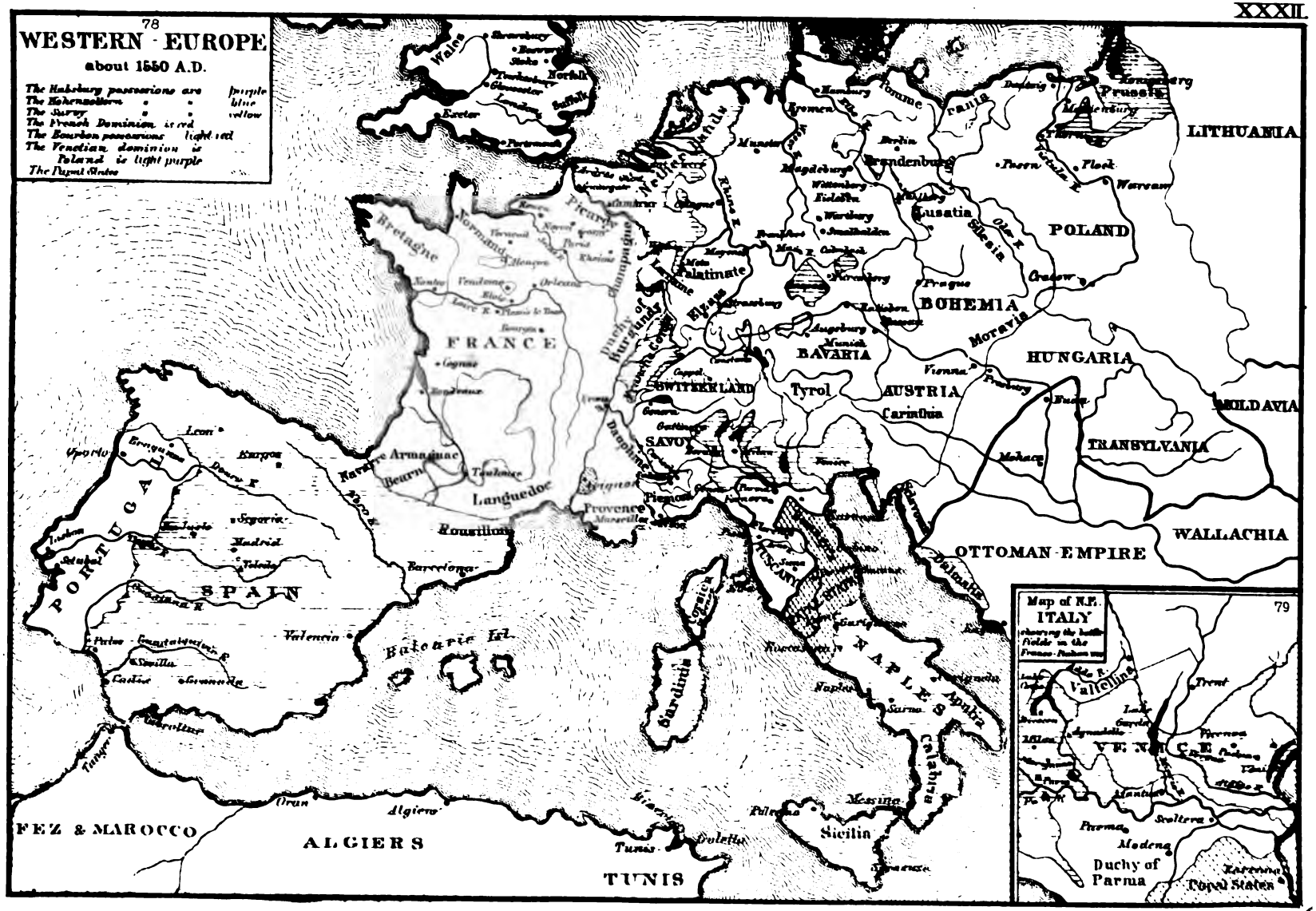
78
WESTERN EUROPE
about 1550 A.D.
The Hapsburg possessions are purple
The Hohenzollerns " " blue
The Savoy " " yellow
The French Dominion is red
The Bourbon possessions light red
The Venetian dominion is
Poland is light purple
The Papal States
Wales
Norfolk
Suffolk
Exeter
Bremen
Hamburg
Lübeck
Prussia
LITHUANIA
Brandenburg
Berlin
Magdeburg
Wittenberg
Lusatia
Silesia
POLAND
Warsaw
Cracow
Prague
BOHEMIA
Moravia
Palatinate
Augsburg
Munich
BAVARIA
Vienna
HUNGARIA
Tyrol
AUSTRIA
Carinthia
MOLDAVIA
TRANSYLVANIA
WALLACHIA
OTTOMAN EMPIRE
Bretagne
Normandy
Picardy
Champagne
Duchy of Burgundy
FRANCE
Orleans
Bourges
Lyons
SWITZERLAND
SAVOY
Piedmont
Navarre
Armagnac
Bearn
Toulouse
Languedoc
Provence
Marseilles
Roussillon
Barcelona
Leon
Burgos
PORTUGAL
Lisbon
Segovia
Madrid
Toledo
SPAIN
Valencia
Seville
Cadiz
Granada
Balearic Isl.
Sardinia
Corsica
Naples
NAPLES
Apulia
Calabria
Messina
Sicily
Palermo
Tunis
Bona
Algiers
Oran
Tangier
FEZ & MAROCCO
ALGIERS
TUNIS
Map of N.E. ITALY
showing the battle fields in the France-Austrian war
79
Valtelline
Trent
Milan
Verona
Mantua
Parma
Modena
Duchy of Parma
Tuscany
Florence
Pisa
Siena
Rome
Naples

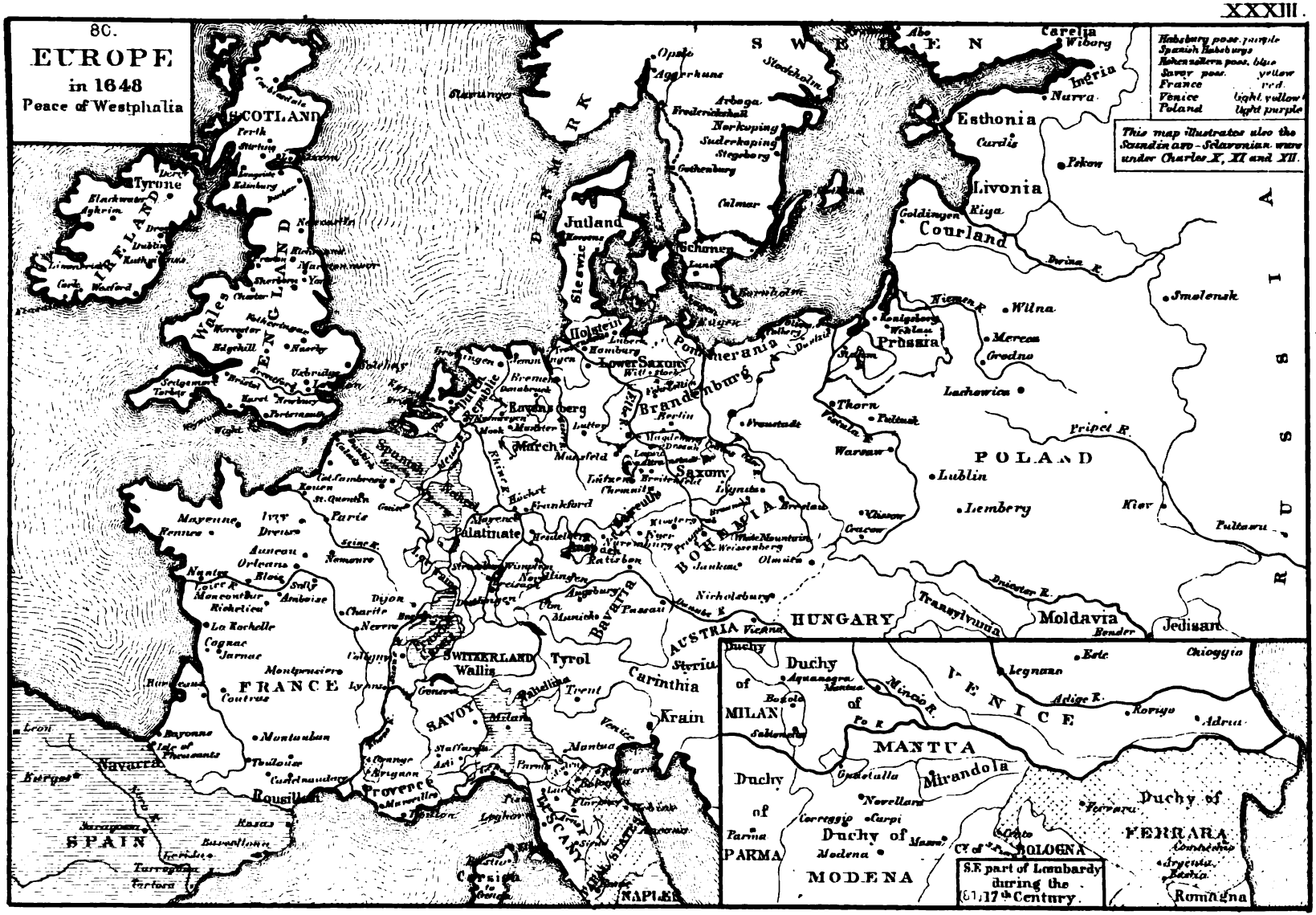
80.
EUROPE
in 1648
Peace of Westphalia
Habsburg poss. purple
Spanish Habsburgs
Hohenzollern poss. blue
Savoy poss. yellow
France red
Venice light yellow
Poland light purple
This map illustrates also the Scandinavo-Sclavonian wars under Charles X, XI and XII.
SCOTLAND
IRELAND
ENGLAND
Wales
Tyrone
Edinburgh
Newcastle
Chester
Bristol
Dublin
Cork
Waterford
Portsmouth
Wight
Edgehill
Naseby
Uxbridge
Salisbury
Sedgemoor
Torbay
Kent
Norwich
Sterling
Perth
Stirling
DENMARK
Jutland
Holstein
Hamburg
Lower Saxony
Bremen
Osnabruck
Ravensberg
Westphalia
Brandenburg
Berlin
Pomerania
Rügen
Stettin
Sleswic
Schonen
Copenhagen
Kalmar
Gothenburg
Stockholm
Arboga
Norkoping
Suderkoping
Stegeberg
Frederickshall
Opslo
Aggerhuus
SWEDEN
Abo
Carelia
Wiborg
Ingria
Narva
Esthonia
Revel
Pekow
Livonia
Riga
Courland
Goldingen
Prussia
Konigsberg
Wehlau
Memel
Kowno
Wilna
Smolensk
Merecz
Grodno
Lachowicz
Thorn
Plock
Warsaw
Pripet R.
POLAND
Lublin
Lemberg
Kiev
Pultawa
Cracow
Breslau
Olmütz
Nicholsburg
Vienna
Passau
Munich
Augsburg
Ratisbon
Nuremberg
Frankfurt
Mayence
Heidelberg
Palatinate
Cologne
Aachen
Liege
Namur
Brussels
Ghent
Antwerp
Bruges
Ostend
Calais
Boulogne
Rouen
Paris
St. Quentin
Ivry
Dreux
Mayenne
Rennes
Auneau
Orleans
Blois
Saumur
Nantes
Loire R.
Moncontour
Richelieu
Amboise
Sully
La Rochelle
Cognac
Jarnac
Poitiers
Tours
Bordeaux
Montauban
Toulouse
Castelnaudary
Bayonne
Isle of Pheasants
Burgos
Leon
Navarre
Rousillon
Perpignan
Provence
Marseilles
Toulon
Nerva
Dijon
Charite
Montpuciers
Lyons
Geneva
Turin
Milan
Pavia
Mantua
Venice
Trent
Tyrol
Wallis
SWITZERLAND
Carinthia
Styria
Krain
AUSTRIA
HUNGARY
Transylvania
Moldavia
Jedisan
Bender
Dniester R.
Dnieper R.
Kiev
Pultawa
Bavaria
Bohemia
Prague
Saxony
Leipzig
Chemnitz
Breitenfeld
Mansfeld
Magdeburg
Hessen
Hesse
Cassel
Wesel
Wimpfen
Nördlingen
Rhine R.
Elbe R.
Weser R.
Danube R.
Po R.
Mincio R.
Adige R.
Adriatic
Venice
Legnano
Chioggia
Este
Rovigo
Adria
Duchy of MILAN
Duchy of MANTUA
Mirandola
Duchy of PARMA
Duchy of MODENA
Duchy of FERRARA
Bologna
Romagna
Ravenna
Rimini
Ancona
Urbino
Perugia
Florence
Pisa
Lucca
Siena
Parma
Modena
Reggio
Carpi
Novellara
Guastalla
Corregio
Ferrara
Cremona
Brescia
Bergamo
Verona
Padua
Vicenza
Trento
Bolzano
Aquileia
Gorizia
Trieste
Fiume
Zara
Spalato
Ragusa
Corsica
Sardinia
NAPLES
Palermo
Messina
Naples
Taranto
Brindisi
Otranto
Reggio
Tarragona
Barcelona
Saragossa
Bilbao
Pamplona
Burgos
Madrid
Toledo
Cuenca
Valencia
Murcia
Cartagena
Malaga
Cadiz
Seville
Cordova
Granada
Jaen
Lisbon
Coimbra
Oporto
Evora
Elvas
Badajoz
Zamora
Salamanca
Valladolid
Leon
Oviedo
Santiago
Coruña
Vigo
Ceuta
Tangier
Algiers
Oran
Tlemcen
Fez
Tetuan
Tripoli
Tunis
Bona
Constantine
Algiers
Tripoli
Tunis
Malta
Cyprus
Candia
Rhodes
Chios
Lesbos
Lemnos
Mytilene
Smyrna
Ephesus
Miletus
Cos
Cnidus
Samos
Scio
Tenedos
Gallipoli
Adrianople
Constantinople
Nicomedia
Nicaea
Trebizond
Sinope
Amasia
Tokat
Sivas
Kayseri
Konya
Ankara
Angora
Erzerum
Van
Mosul
Baghdad
Basra
Aleppo
Damascus
Jerusalem
Gaza
Cairo
Alexandria
Rosetta
Suez
Mecca
Medina
Jeddah
Aden
Mocha
Sana
Muscat
Ormuz
Bushire
Ispahan
Shiraz
Kandahar
Herat
Bokhara
Samarkand
Tashkent
Khiva
Astrakhan
Kazan
Tobolsk
Moscow
Novgorod
Pskov
Tver
Kiev
Kursk
Voronezh
Tambov
Saratov
Samara
Kazan
Perm
Tobolsk
Archangel
Vologda
Kola
Tornea
Abo
Wiborg
Nyslott
Kexholm
Narva
Dorpat
Reval
Riga
Mitau
Pernau
Arensburg
Hapsal
Ingria
Carelia
Finland
Lapland
Kola
Tornea
Stockholm
Upsala
Gothenburg
Malmö
Copenhagen
Roskilde
Odense
Aalborg
Ribe
Tonning
Flensburg
Kiel
Lübeck
Hamburg
Bremen
Emden
Wesel

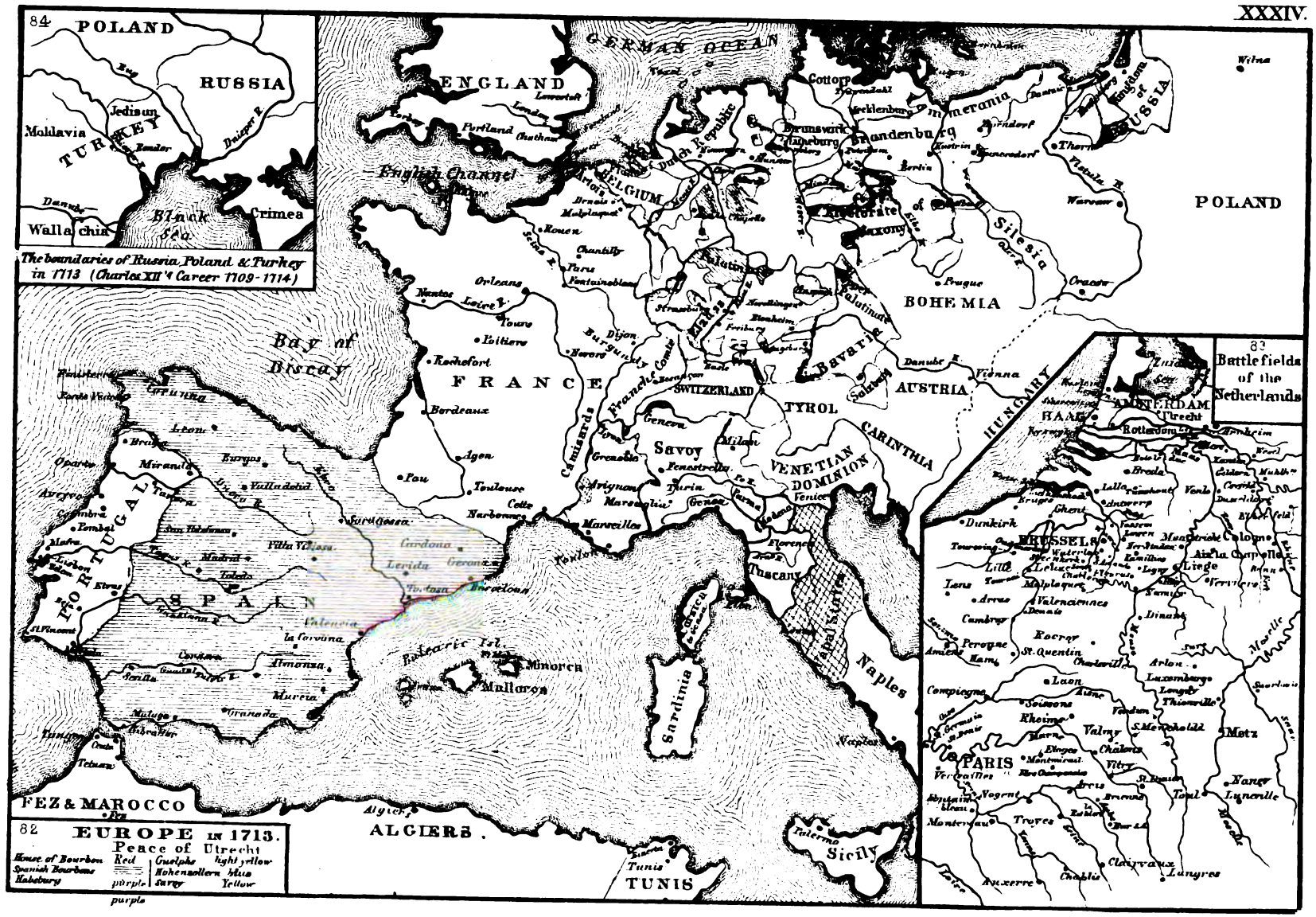
84
POLAND
RUSSIA
Jedisan
Moldavia
TURKEY
Dniester R.
Dnieper R.
Danube
Wallachia
Black Sea
Crimea
The boundaries of Russia, Poland & Turkey in 1713 (Charles XII's Career 1709-1714)
GERMAN OCEAN
ENGLAND
Portland
English Channel
BELGIUM
Dutch Republic
Cottop
Brunswick
Hanover
Brandenburg
Pomerania
Mecklenburg
Berlin
Silesia
Saxony
Prussia
Warsaw
POLAND
Prague
BOHEMIA
Cracow
Rouen
Chantilly
Paris
Fontainebleau
Orleans
Nantes
Loire R.
Tours
Poitiers
Rochefort
Bordeaux
Agen
Pau
Toulouse
Narbonne
Bay of Biscay
FRANCE
Burgundy
Dijon
Lyons
Savoy
Geneva
Grenoble
Marseilles
Arles
Nice
Genoa
Turin
Milan
Venice
Padua
Florence
Tuscany
SWITZERLAND
Bavaria
Danube R.
Vienna
AUSTRIA
TYROL
CARINTHIA
HUNGARY
VENETIAN DOMINION
Papal State
Naples
Sardinia
Sicily
Palermo
Minorca
Mallorca
Balearic Isl.
PORTUGAL
Lisbon
Coimbra
Oporto
Lamego
Miranda
Europa
Valladolid
Madrid
Toledo
Saragossa
Cordova
Lerida
Gerona
Barcelona
Tortosa
Valencia
la Corunna
Almanza
Murcia
Granada
Malaga
Gibraltar
Cadiz
Seville
SPAIN
FEZ & MAROCCO
ALGIERS
Algiers
Tunis
TUNIS
82
EUROPE IN 1713.
Peace of Utrecht
House of Bourbon Red
Spanish Bourbons purple
Hapsburg purple
Guelphs light yellow
Hohenzollern blue
Savoy Yellow
83
Battlefields of the Netherlands
AMSTERDAM
Utrecht
HAGUE
Rotterdam
Breda
Dunkirk
BRUSSELS
Ghent
Antwerp
Louvain
Namur
Liege
Aix la Chapelle
Cologne
Lille
Lens
Arras
Valenciennes
Cambray
Malplaquet
Perronne
St. Quentin
Charleville
Laon
Compiegne
Soissons
Rheims
Verdun
Metz
Luxemburg
Longwy
Thionville
Valmy
Chalons
PARIS
Versailles
Fontainebleau
Montereau
Troyes
Auxerre
Chablis
Clairvaux
Langres
Nancy
Toul
Lunéville
Arras
Bruxelles
Rotterdam
Ostend
Bruges
Ghent
Antwerp
Namur
Liege
Aix la Chapelle
Cologne
Maastricht
Louvain
Malplaquet
Valenciennes
Cambray
Arras
Lille
Dunkirk
Breda
Venlo
Cologne
Coblenz
Mainz
Metz
Luxemburg
Longwy
Thionville
Verdun
Rheims
Soissons
Laon
Compiegne
Valmy
Chalons
Vitry
Troyes
Auxerre
Chablis
Clairvaux
Langres
Nancy
Toul
Lunéville
Metz
Marne R.
Moselle R.
Meuse R.
Scheldt R.
Rhine R.
Seine R.
Loire R.
Aisne R.
Somme R.
Sambre R.
Lys R.
Leie R.
Dyle R.
Vesdre R.
Moselle R.
Saar R.
Mosel R.
Rhine R.
Main R.
Neckar R.
Danube R.
Inn R.
Elbe R.
Vistula R.
Warta R.
Oder R.
Saale R.
Weser R.
Ems R.
Rhone R.
Saône R.
Doubs R.
Ebro R.
Tagus R.
Douro R.
Guadiana R.
Guadalquivir R.
Tiber R.
Arno R.
Po R.
Adige R.
Tanaro R.
Dniester R.
Dnieper R.
Don R.
Volga R.
Vistula R.
Warta R.
Oder R.
Elbe R.
Weser R.
Ems R.
Rhine R.
Danube R.
Inn R.
Saale R.
Main R.
Neckar R.
Moselle R.
Saar R.
Mosel R.
Meuse R.
Scheldt R.
Lys R.
Leie R.
Dyle R.
Vesdre R.
Aisne R.
Marne R.
Seine R.
Loire R.
Somme R.
Sambre

EUROPE IN 1748
Peace of Aix la Chapelle.
85
House of Bourbon Red
Spanish Bourbons
Italian Bourbons
Hapsburg Purple
Guelphs Light Yellow
Hohenzollern Blue
Savoy Yellow
Wittelsbach Orange
Palatinate branch
Wettin Green
IRELAND
ENGLAND
Wales
SCOTLAND
Baltic
SWEDEN
Courland
PRUSSIA
RUSSIA
POLAND
BRANDENBURG
SAXONY
Silesia
BOHEMIA
Moravia
BAVARIA
AUSTRIA
Tyrol
Styria
Carinthia
HUNGARY
Bukowina
Transylvania
FRANCE
SWITZERLAND
SARDINIA
Tuscany
Papal States
OTTOMAN EMPIRE
SPAIN
ALGIERS
Balearic Is.
Sicilies
Sardinia
Corsica
Malta
Cyprus
Crete
Rhodes
Cephalonia
Corfu
Dulcigno
Dalmatia
Cattaro
Belgrade
Prussia
Poland
Hungary
Austria
Bavaria
Saxony
Brandenburg
Bohemia
Silesia
Moravia
Tyrol
Styria
Carinthia
Transylvania
Bukowina
Ottoman Empire
Sardinia
Corsica
Sicilies

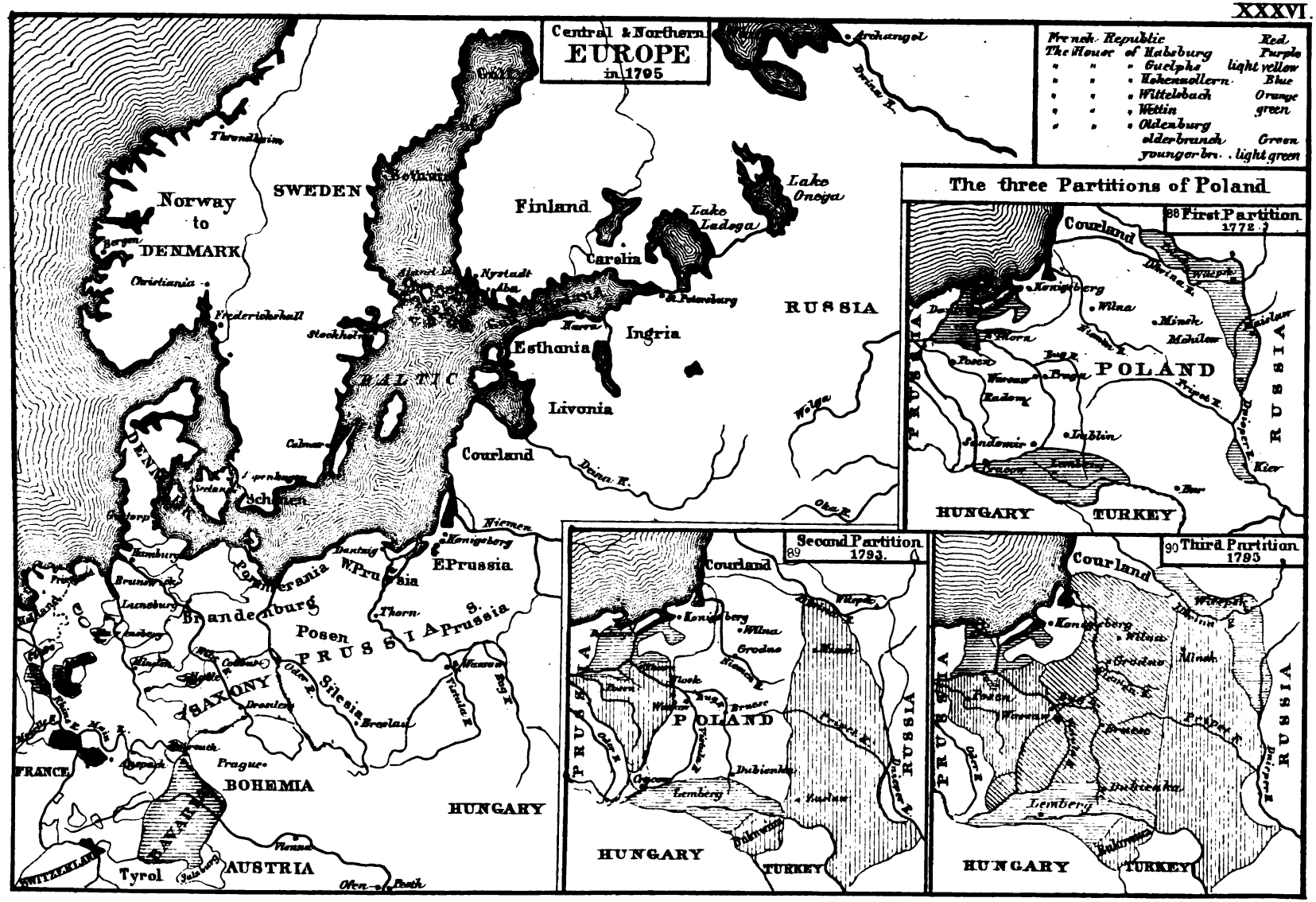
Central & Northern
EUROPE
in 1795
French Republic Red
The House of Habsburg Purple
" " " Guelphs light yellow
" " " Hohenzollern Blue
" " " Wittelsbach Orange
" " " Wettin green
" " " Oldenburg
elder branch Green
younger br. light green
Norway
to
DENMARK
SWEDEN
Finland
Lake Onega
Lake Ladoga
Carelia
RUSSIA
Ingria
Esthonia
Livonia
Courland
BALTIC
Archangel
Dwina R.
Volga
Niemen
Königsberg
E Prussia
W. Prussia
Danzig
Pomerania
Brandenburg
Posen
PRUSSIA
S. Prussia
Silesia
Breslau
Thorn
Warsaw
Vistula R.
Bug R.
Oder R.
SAXONY
Dresden
Prague
BOHEMIA
HUNGARY
AUSTRIA
Vienna
Tyrol
BAVARIA
FRANCE
SWITZERLAND
Hamburg
Brunswick
Lunenburg
Hanover
Cologne
Frankfort
Rhine R.
Elbe R.
Weser R.
Ems R.
Copenhagen
Christiania
Frederickshall
Stockholm
Upsala
Nystadt
Abo
St. Petersburg
Narva
Riga
Dorpat
Reval
Pernau
Wolga
Dwina R.
Oka R.
Niemen
Vistula R.
Bug R.
Oder R.
Elbe R.
Rhine R.
Danube R.
The three Partitions of Poland
88 First Partition 1772.
Courland
Königsberg
Wilna
Minsk
Mohilow
Witepsk
Dwina R.
Niemen R.
Thorn
Posen
Warsaw
Bug R.
Brest
Radom
Pripet R.
Dnieper R.
Sandomir
Lublin
Cracow
Lemberg
Kiev
Bar
POLAND
RUSSIA
PRUSSIA
HUNGARY
TURKEY
89 Second Partition 1793.
Courland
Königsberg
Wilna
Grodno
Minsk
Witepsk
Niemen R.
Thorn
Posen
Warsaw
Bug R.
Brest
Pripet R.
Dnieper R.
Dubienka
Lemberg
Kaminiec
Podolia
POLAND
RUSSIA
PRUSSIA
HUNGARY
TURKEY
90 Third Partition 1795
Courland
Königsberg
Wilna
Grodno
Minsk
Witepsk
Niemen R.
Bug R.
Brest
Pripet R.
Dnieper R.
Dubienka
Lemberg
Podolia
RUSSIA
PRUSSIA
HUNGARY
TURKEY

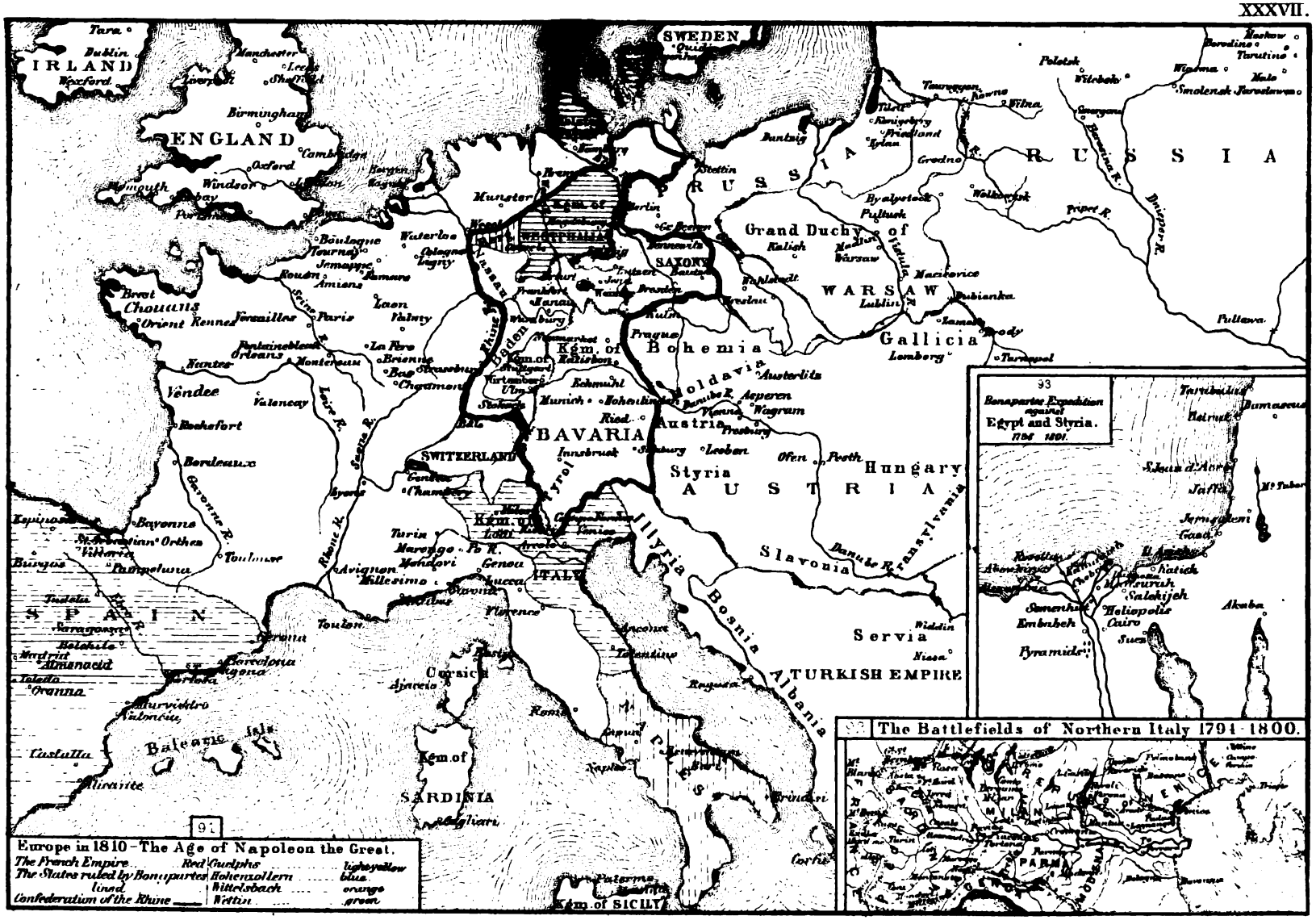
IRLAND
ENGLAND
SWEDEN
RUSSIA
Grand Duchy of WARSAW
Gallicia
Bohemia
Moldavia
Austria
BAVARIA
SWITZERLAND
Hungary
Styria
AUSTRIA
Illyria
Slavonia
Bosnia
Servia
Albania
TURKISH EMPIRE
Kgm. of SAXONY
Kgm. of WESTPHALIA
Kgm. of SARDINIA
Kgm. of SICILY
ITALY
SPAIN
Corsica
Balearic Isles
Vendée
Chouans
Paris
Waterloo
Austerlitz
Aspern
Wagram
Egypt and Styria.
The Battlefields of Northern Italy 1794-1800.
Europe in 1810 - The Age of Napoleon the Great.
The French Empire
The States ruled by Bonapartes
Confederation of the Rhine
Red Guelphs
Hohenzollern
Wittelsbach
Wettin
lightyellow
blue
orange
green

EUROPE IN 1816. Congress of Vienna 94

EUROPE in 1866
Peace of Prague
France Red
Spanish Bourbons
Habsburg Purple
Guelphs light yellow
Hohenzollern Blue
Wallachian
Hohenzollern
Savoy yellow
BRITISH EMPIRE
SCOTLAND
IRELAND
ENGLAND
German Ocean
SCANDINAVIAN EMP.
Norway
Sweden
Finland
Esthland
Livonia
Courland
Baltic
RUSSIAN EMPIRE
NORTH GERMAN CONFEDERACY
Holland
Belgium
Poland
SOUTHERN GERMANY
Switzerland
FRANCE
Bay of Biscay
AUSTRIAN EMPIRE
Moldavia
ROMANIA
Wallachia
Bosnia
Servia
Black Sea
TURKISH EMPIRE
PORTUGAL
SPAIN
Corsica
Sardinia
KGM. OF ITALY
Sicily
FEZ & MAROCCO
Algiers
Tunis
The German Confederacy 1815-1866
On the same Scale as M 97
PRUSSIA
Saxony
Saxon Duchies
Bavaria
AUSTRIA
Turkey

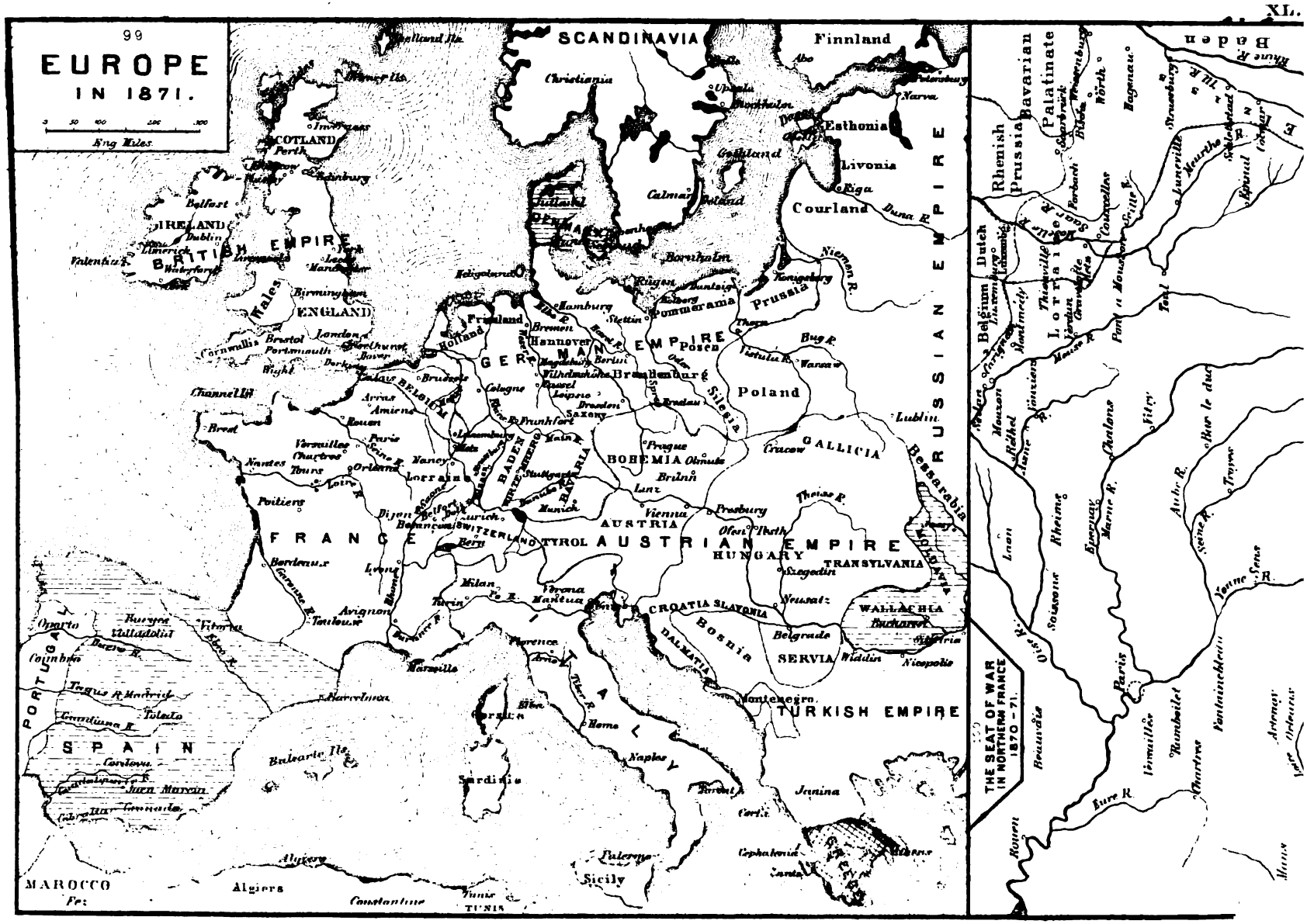
99
EUROPE
IN 1871.
English Miles
SCANDINAVIA
Christiania
Finnland
Abo
Upsala
Stockholm
Petersburg
Narva
Esthonia
Livonia
Riga
Courland
Dvina R.
Gotland
Calmar
Poland
Bornholm
Rügen
Stettin
Pommerania
Prussia
Königsberg
Niemen R.
Bug R.
Warsaw
Posen
Silesia
Breslau
Lublin
Cracow
GALLICIA
Bessarabia
RUSSIAN EMPIRE
Hamburg
Bremen
Hannover
Brunswick
Berlin
Brandenburg
Saxony
Dresden
Leipsic
Cologne
Frankfort
Frisland
Holland
GERMAN EMPIRE
BELGIUM
Brussels
Antwerp
Ghent
Arras
Amiens
Rouen
Paris
Versailles
Chartres
Tours
Orleans
Nantes
Brest
Poitiers
Nancy
Lorraine
Metz
Luxembourg
BADEN
WURTEMBERG
BAVARIA
Stuttgart
Munich
Prague
BOHEMIA
Olmütz
Brünn
Lintz
Vienna
Presburg
AUSTRIA
Ofen
Pesth
HUNGARY
TRANSYLVANIA
Szegedin
Theiss R.
Neusatz
CROATIA SLAVONIA
WALLACHIA
Bucharest
Bosnia
Belgrade
SERVIA
Widdin
Nicopolis
DALMATIA
Montenegro
TURKISH EMPIRE
Janina
Corfu
Cephalonia
Zante
Sicily
Palermo
Naples
Rome
Florence
Genoa
Milan
Turin
Verona
Mantua
Venice
Bologna
Ancona
Arno R.
Tiber R.
Corsica
Sardinia
Marseilles
Toulon
Avignon
Lyons
Dijon
Besançon
Zurich
Berne
SWITZERLAND
TYROL
Bordeaux
Garonne R.
Toulouse
FRANCE
Loire R.
Seine R.
Rhone R.
Saône R.
Meuse R.
Moselle R.
Rhine R.
Belfast
IRELAND
Dublin
Limerick
Waterford
Valentia R.
BRITISH EMPIRE
Wales
Birmingham
ENGLAND
Bristol
London
Portsmouth
Cornwallis
Channel Is.
Perth
SCOTLAND
Edinburgh
Glasgow
Belle Isle
Orkney Is.
Shetland Is.
Heligoland
Oporto
Coimbra
Burgos
Valladolid
Madrid
Toledo
Cordova
Tagus R.
Guadiana R.
Ebro R.
Douro R.
Guadalquivir R.
Barcelona
Balearic Is.
SPAIN
PORTUGAL
MAROCCO
Algiers
Constantine
Tunis
TUNIS
Bona
Malta
Corsica
Sardinia
Sicily
Rhenish Prussia
Bavarian Palatinate
Baden
Dutch
Belgium
LORRAINE
Luxembourg
Metz
Thionville
Verdun
Toul
Nancy
Epinal
Mulhouse
Colmar
Strasbourg
Wörth
Bitche
Saarbrück
Saarlouis
Longwy
Mézières
Charleville
Sedan
Rocroi
Maubeuge
Lille
Douai
Cambrai
Valenciennes
Mons
Namur
Liège
Maastricht
Aachen
Cologne
Coblenz
Trier
Mainz
Frankfort
Wesel
Essen
Hanover
Hamburg
Bremen
Stettin
Berlin
Dresden
Leipsic
Breslau
Posen
Warsaw
Cracow
Lublin
Vienna
Prague
Munich
Stuttgart
Zurich
Milan
Turin
Genoa
Florence
Rome
Naples
Palermo
Messina
Malta
Corfu
Janina
Belgrade
Bucharest
Constantinople
Odessa
Kiev
Moscow
St. Petersburg
Helsingfors
Christiania
Stockholm
Copenhagen
Dublin
Belfast
Edinburgh
Glasgow
London
Bristol
Birmingham
Manchester
Liverpool
Leeds
Sheffield
Nottingham
Cardiff
Swansea
Plymouth
Portsmouth
Southampton
Brest
Cherbourg
Le Havre
Rouen
Paris
Versailles
Chartres
Tours
Orleans
Nantes
Poitiers
Bordeaux
Toulouse
Marseilles
Toulon
Avignon
Lyons
Dijon
Besançon
Nancy
Metz
Strasbourg
Mulhouse
Colmar
Epinal
Toul
Verdun
Longwy
Mézières
Charleville
Sedan
Rocroi
Maubeuge
Lille
Douai
Cambrai
Valenciennes
Mons
Namur
Liège
Maastricht
Aachen
Cologne
Coblenz
Trier
Mainz
Frankfort
Wesel
Essen
Hanover
Hamburg
Bremen
Stettin
Berlin
Dresden
Leipsic
Breslau
Posen
Warsaw
Cracow
Lublin
Vienna
Prague
Munich
Stuttgart
Zurich
Milan
Turin
Genoa
Florence
Rome
Naples
Palermo
Messina
Malta
Corfu
Janina
Belgrade
Bucharest
Constantinople
Odessa
Kiev
Moscow
St. Petersburg
Helsingfors
Christiania
Stockholm
Copenhagen
Dublin
Belfast
Edinburgh
Glasgow
London
Bristol
Birmingham
Manchester
Liverpool
Leeds
Sheffield
Nottingham
Cardiff
Swansea
Plymouth
Portsmouth
Southampton
Brest
Cherbourg
Le Havre
Rouen
Paris
Versailles
Chartres
Tours
Orleans
Nantes
Poitiers
Bordeaux
Toulouse
Marseilles
Toulon
Avignon
Lyons
Dijon
Besançon
Nancy
Metz
Strasbourg
Mulhouse
Colmar
Epinal
Toul
Verdun
Longwy
Mézières
Charleville
Sedan
Rocroi
Maubeuge
Lille
Douai
Cambrai
Valenciennes
Mons
Namur
Liège
Maastricht
Aachen
Cologne
Coblenz
Trier
Mainz
Frankfort
Wesel
Essen
Hanover
Hamburg
Bremen
Stettin
Berlin
Dresden
Leipsic
Breslau
Posen
Warsaw
Cracow
Lublin
Vienna
Prague
Munich
Stuttgart
Zurich
Milan
Turin
Genoa
Florence
Rome
Naples
Palermo
Messina
Malta
Corfu
Janina
Belgrade
Bucharest
Constantinople
Odessa
Kiev
Moscow
St. Petersburg
Helsingfors
Christiania
Stockholm
Copenhagen
Dublin
Belfast
Edinburgh
Glasgow
London
Bristol
Birmingham
Manchester
Liverpool
Leeds
Sheffield
Nottingham
Cardiff
Swansea
Plymouth
Portsmouth
Southampton
Brest
Cherbourg
Le Havre
Rouen
Paris
Versailles
Chartres
Tours
Orleans
Nantes
Poitiers
Bordeaux
Toulouse
Marseilles
Toulon
Avignon
Lyons
Dijon
Besançon
Nancy
Metz
Strasbourg
Mulhouse
Colmar
Epinal
Toul
Verdun
Longwy
Mézières
Charleville
Sedan
Rocroi
Maubeuge
Lille
Douai
Cambrai
Valenciennes
Mons
Namur
Liège
Maastricht
Aachen
Cologne
Coblenz
Trier
Mainz
Frankfort
Wesel
Essen
Hanover
Hamburg
Bremen
Stettin
Berlin
Dresden
Leipsic
Breslau
Posen
Warsaw
Cracow
Lublin
Vienna
Prague
Munich
Stuttgart
Zurich
Milan
Turin
Genoa
Florence
Rome
Naples
Palermo
Messina
Malta
Corfu
Janina
Belgrade
Bucharest
Constantinople
Odessa
Kiev
Moscow
St. Petersburg
Helsingfors
Christiania
Stockholm
Copenhagen
THE SEAT OF WAR IN NORTHERN FRANCE 1870-71.